



CONTRACT NO: HK/2009/05

**WANCHAI DEVELOPMENT PHASE II AND CENTRAL
WANCHAI BYPASS
SAMPLING, FIELD MEASUREMENT AND TESTING WORK
(STAGE 1)**

**ENVIRONMENTAL PERMIT NO. EP-356/2009,
FURTHER ENVIRONMENTAL PERMIT NOS. FEP-01/356/2009,
FEP-02/356/2009 AND FEP-03/356/2009**

**QUARTERLY ENVIRONMENTAL MONITORING
AND AUDIT REPORT**

- MARCH TO MAY 2010 -

CLIENTS:

**Civil Engineering and Development
Department**

and

Highways Department

PREPARED BY:

Lam Geotechnics Limited

11/F Centre Point
181-185 Gloucester Road,
Wanchai, H.K.

Telephone: (852) 2882-3939
Facsimile: (852) 2882-3331
E-mail: info@lamenviro.com
Website: <http://www.lamenviro.com>

CHECKED BY:

Raymond Dai
Environmental Team Leader

DATE:

9 July 2010

Ref.: AACWBIECEM00_0_0323L.10

9 July 2010

AECOM Asia Company Limited
8/F, Tower 2
Grand Central Plaza
138 Shatin Rural Committee Road,
Shatin, New Territories,
Hong Kong

By Post and Fax (2691 2649)

Attention: Mr. Kelvin CHENG

Dear Sir,

**Re: Contract No. HK/2009/05
Wan Chai Development Phase II and Central-Wan Chai Bypass –
Sampling, Field Measurement and Testing Work (Stage 1)
Quarterly Environmental Monitoring and Audit Report (March to May
2010)**

Reference is made to the Environmental Team's submission of the Quarterly Environmental Monitoring and Audit (EM&A) Report for March to May 2010 dated 9 July 2010.

Please be informed that we have no adverse comments on the captioned submission, we also write to verify the captioned submission.

Thank you very much for your kind attention and please do not hesitate to contact the undersigned should you have any queries.

Yours sincerely,



David Yeung
Independent Environmental Checker

c.c.	HyD	Mr. Jones Lai	by fax: 2714 5289
	CEDD	Mr. Patrick Keung	by fax: 2577 5040
	AECOM	Mr. Julian Ling / Mr. Stephen Lai	by fax: 2691 2649
	Lam	Mr. Raymond Dai	by fax: 2882 3331

Q:\Projects\AACWBIECEM00\Corr\AACWBIECEM00_0_0323L.10.doc



TABLE OF CONTENTS

EXECUTIVE SUMMARY III

1. INTRODUCTION 1

1.1 Scope of the Report 1

1.2 Structure of the Report..... 1

2. PROJECT BACKGROUND 2

2.1 Background 2

2.2 Scope of the Project and Site Description 2

2.3 Division of the Project Responsibility 3

2.4 Project Organization and Contact Personnel..... 4

2.5 Project Organization and Contact Personnel..... 5

3. MONITORING REQUIREMENTS 8

3.1. Noise Monitoring 8

3.2. Air Monitoring 8

3.3. Water Quality Monitoring..... 9

4. MONITORING RESULTS..... 12

4.1. Noise Monitoring Results 12

4.2. Air Monitoring Results 13

4.3. Water Monitoring Results..... 13

4.4. Waste Monitoring Results 14

5. COMPLIANCE AUDIT..... 17

5.1. Noise Monitoring 17

5.2. Air Monitoring 17

5.3. Water Quality Monitoring..... 17

5.4. Site Audit..... 18

5.5. Review of the Reasons for and the Implications of Non-compliance..... 18

5.6. Summary of action taken in the event of and follow-up on non-compliance 18

6. COMPLAINTS, NOTIFICATION OF SUMMONS AND PROSECUTION 19

7. CUMULATIVE CONSTRUCTION IMPACT DUE TO THE CONCURRENT PROJECTS 20

8. CONCLUSION..... 21

LIST OF TABLES

Table I	<i>Principle Work Activities for Contract no. HY/2009/11</i>
Table II	<i>Site Preparation Works for Contract no. HK/2009/01</i>
Table III	<i>Site Preparation Works for Contract no. HK/2009/02</i>
Table 2.1	<i>Schedule 2 Designated Projects under this Project</i>
Table 2.2	<i>Details of Individual Contracts under the Project</i>
Table 2.3	<i>Contact Details of Key Personnel</i>
Table 2.4	<i>Principle Work Activities for Contract no. HY/2009/11</i>
Table 2.5	<i>Site Preparation Works for Contract no. HK/2009/01</i>
Table 2.6	<i>Site Preparation Works for Contract no. HK/2009/02</i>
Table 3.1	<i>Noise Monitoring Station</i>
Table 3.2	<i>Air Monitoring Station</i>
Table 3.3	<i>Marine Water Quality Stations for Water Quality Monitoring</i>
Table 3.4	<i>Marine Water Quality Monitoring Frequency and Parameters</i>
Table 4.1	<i>Noise Monitoring Stations for Contract no. HY/2009/11</i>
Table 4.2	<i>Water Monitoring Stations for Contract no. HY/2009/11</i>
Table 4.3	<i>Details of Waste Disposal for Contract no. HY/2009/11</i>
Table 4.4	<i>Details of Waste Disposal for Contract no. HK/2009/01</i>
Table 4.5	<i>Details of Waste Disposal for Contract no. HK/2009/02</i>
Table 6.1	<i>Cumulative Statistics on Complaints</i>
Table 6.2	<i>Cumulative Statistics on Successful Prosecutions</i>

LIST OF FIGURES

Figure 2.1	Project Layout
Figure 2.2	Project Organization Chart
Figure 3.1	Locations of Environmental Monitoring Stations

LIST OF APPENDICES

Appendix 2.1	Environmental Mitigation Implementation Schedule
Appendix 3.1	Action and Limit Level
Appendix 4.1	Noise Monitoring Graphical Presentations
Appendix 4.2	Water Quality Monitoring Graphical Presentations
Appendix 5.1	Event Action Plans
Appendix 5.2	Summary for Notification of Exceedance
Appendix 6.1	Complaint Log
Appendix 8.1	Construction Programme of Individual Contracts

EXECUTIVE SUMMARY

- i. This is the Quarterly Environmental Monitoring and Audit (EM&A) Report – March to May 2010 for Contract No. HK/2009/05 –Wanchai Development Phase II and Central Wanchai Bypass - Sampling, Field Measurement and Testing Work (Stage 1). This report presents the environmental monitoring findings and information recorded during the period from 17th March 2010 to 27th May 2010. The cut-off date of reporting is at 27th of each reporting quarter.

Construction Activities for the Reported Period

- ii. During this reporting period, the principle work activities for Contract no. HY/2009/11 are summarized as below:

Table I Principle Work Activities for Contract no. HY/2009/11

March 2010	April 2010	May 2010
<ul style="list-style-type: none"> • Dredging works, • Special Hoarding erection and • Erection of Refuse Collection Point (RCP) 	<ul style="list-style-type: none"> • Dredging Works; • Construction of haul road for Harbour Height; • Construction of break water; • Construction of special site hoarding and • Construction of Community Liaison Center (CLC). 	<ul style="list-style-type: none"> • Sediment dredging; • Breakwater demolition; • Special site hoarding construction; • Casting Caisson Seawall (in Mainland China); and • Casting Seawall Block (in Mainland China)

- iii. Major marine activities for Contract no. HK/2009/01 are anticipated to be commenced in the end of June 2010. The major site preparation works in this reporting periods included:

Table II Site Preparation Works for Contract no. HK/2009/01

March 2010	April 2010	May 2010
<ul style="list-style-type: none"> • No site preparation works 	<ul style="list-style-type: none"> • Interim Engineer's Principal Office at Works areas WA1 • Erection of interim Engineer's Principal Office at Works areas WA2 • Trial Pile staging, silt screen and silt curtain • Hoarding erection along the southern side & eastern side of the site • Marine site investigation for cross harbour water mains and reclamation. • Dewatering at existing pump houses is completed. Inspection and structural condition • Fabrication of special made flat top barge for dredging inside the HKCEC water channel • Production of pipes and fittings for cooling water mains 	<ul style="list-style-type: none"> • Erection of interim Engineer's Principal Office at Works areas WA2; • Pre-drilling works and fabrication of staging for trial pile, derrick barge is carrying out transportation of materials to the designated pile position; • Hoarding erection along the southern and eastern side; • Marine ground investigation; • Installation of geotechnical instrumentation is underway and inclinometers points of E1, E2, E3, E4 and E8 • Fabrication of pipe pile wall staging at the existing promenade piled deck; • Inspection and structural condition survey, field measurement for pumping stations P1, P3, P4 and P5;

March 2010	April 2010	May 2010
	<ul style="list-style-type: none"> • Installation of inclinometer no. E1. • Ground investigation for P1 pipe pile wall. 	<ul style="list-style-type: none"> • Fabrication of special made flat top barge for dredging inside the HKCEC water channel; • Silt screens installation for HKCEC Phase 1, Government Buildings, China Resources, Great Eagle & Harbour Centre, Telecom House, Shui On and HKAPA; • Temporary silt curtain installation at HKCEC Extension (Pumping Station P6); • Fabrication of silt screens for Sheung Wan & Kowloon South Pumping Station, and remaining HKCEC Extension; • Temporary works on the existing promenade piled deck for installation of pipe pile wall P1; • Existing RC. Parapet on the north side of water channel near Expo Drive West Bridge was removed partially; removal of rock armour on sloping seawall is in progress; • Fabrication of mud barges and crane barge for dredging within HKCEC water channel; and • Wheel washing facility at the north entrance to the water channel.

- iv. Major construction activities for Contract no. HK/2009/02 are anticipated to be commenced in the end of June 2010. The major site preparation works in this reporting periods included:

Table III Site Preparation Works for Contract no. HK/2009/02

March 2010	April 2010	May 2010
<ul style="list-style-type: none"> • No site preparation works 	<ul style="list-style-type: none"> • Removal Major construction activities for existing footing at WSD Salt Water Pumping Station; • Site clearance; and • Hoarding & fencing erection 	<ul style="list-style-type: none"> • Installation of Silt Screen and Silt Curtain; • Construction of Temporary Seawall (Sheet Pile); • Road Modification Works; • Removal Existing Footing at WSD Salt Water Pumping Station; • Pre-drilling Works at WSD Salt Water Pumping Station; • Site Clearance; and • Hoarding Erection

Noise Monitoring

- v. Three action level exceedances were recorded due to the noise complaints on 21 March and 4 May 2010 regarding noise nuisance from the dredging works in North Point district during the restricted hours. Although no non-compliance of the CNP conditions, the Contractor HY/2009/11 has implemented mitigation measures to reduce the working hours during restricted hours.
- vi. Noise monitoring during day time and evening time were conducted at the City Garden and Causeway Bay Community Centre on a weekly basis in the reporting period. Two limit level exceedances were recorded at Causeway Bay Community Centre on 8 April and 4 May 2010. All exceedances were marginally exceeded the limit level and found not to be attributed to the project works as major noise source was obtained from the Island Eastern Corridor. It can be concluded that the exceedances were not due to the project.

Air Quality Monitoring

- vii. No air quality monitoring was undertaken during the reporting period.

Water Quality Monitoring

- viii. Water quality monitoring was conducted at 6 designated monitoring stations namely WSD9, WSD10, WSD15, WSD17, C8 and C9 on 57 tidal monitoring events during the reporting period. Total 18 exceedances of SS and 11 exceedances of turbidity were recorded during mid-flood while 8 exceedances of SS and 2 exceedances of turbidity were recorded during mid-ebb in the reporting period. Investigation found that the exceedances were mainly due to the numerous unknown outfalls from the nearby coastal area enclosed by the silt screen. It causes the potential for accumulation and trapping of pollutants behind the silt screens and may lead to potential water quality deterioration at the seawater intake points.

Complaints, Notifications of Summons and Successful Prosecutions

- ix. Two complaints were recorded on 21 March 2010 and another complaint was recorded on 4 May 2010 regarding noise nuisance from the dredging works in North Point district. The complaint on 21 March 2010 was also related to dark smoke emission from dredger. Investigations for the complaints were found no non-compliances with respect to the EM&A requirements. Routine inspection was strengthened on checking dark smoke emission from diesel operating plant and equipment.

1. INTRODUCTION

1.1 Scope of the Report

- 1.1.1. Lam Geotechnics Limited (LGL) has been appointed to work as the Environmental Team (ET) for Contractor No. HK/2009/05 Wan Chai Development Phase II and Central –Wan Chai Bypass – Sampling, Field Measurement and Testing Work (Stage 1) to implement the Environmental Monitoring and Audit (EM&A) programme as stipulated in the EM&A Manual of the approved Environmental Impact Assessment (EIA) Report for Wan Chai Development phase II and Central-Wan Chai Bypass (Register No.: AEIAR-125/2008) and in the EM&A Manual of the approved EIA Report for Central-Wan Chai Bypass and Island Eastern Corridor Link (Register No. AEIAR-014/2001).
- 1.1.2. This report presents the environmental monitoring and auditing work carried out in accordance to the Section 10.4 of EM&A Manual and “*Environmental Monitoring and Audit Requirements*” under Particular Specification Section 27.
- 1.1.3. This report documents the finding of EM&A works during the period from 17th March 2010 to 27th May 2010.

1.2 Structure of the Report

- Section 1** ***Introduction*** – details the scope and structure of the report.
- Section 2** ***Project Background*** – summarizes background and scope of the project, site description, project organization and contact details of key personnel during the reporting period.
- Section 3** ***Monitoring Requirements*** – summarizes all monitoring parameters, monitoring locations, monitoring frequency, duration and action plan.
- Section 4** ***Monitoring Results*** – summarizes the monitoring results obtained in the reporting period.
- Section 5** ***Compliance Audit*** – summarizes the auditing of monitoring results, all exceedances environmental parameters.
- Section 6** ***Complaints, Notification of summons and Prosecution*** – summarizes the cumulative statistics on complaints, notification of summons and prosecution
- Section 7** ***Cumulative Construction Impact due to the Concurrent Projects*** – summarizes the relevant cumulative construction impact due to the concurrent activities of the concurrent Projects.
- Section 8** ***Conclusion***

2. PROJECT BACKGROUND

2.1 Background

2.1.1. “Wan Chai Development phase II and Central-Wan Chai Bypass” and “Central-Wan Chai Bypass and Island Eastern Corridor Link” (hereafter called “the Project”) are Designed Project (DP) under the Environmental Impact Assessment Ordinance (Cap. 499) (EIAO). The Environmental Impact Assessment (EIA) Reports for Central-Wan Chai Bypass and Island Eastern Corridor Link (Register No. AEIAR-041/2001) and Wan Chai Development phase II and Central-Wan Chai Bypass (Register No.: AEIAR-125/2008) have been approved on 31 August 2001 and 11 December 2008 respectively.

2.1.2. The key purpose of Wan Chai Development Phase II (WDII) is to provide land at Wan Chai North and North Point for construction of the Central-Wan Chai Bypass and Island Eastern Corridor Link (CWB). Land formed under the project will be developed as a world-class waterfront promenade joining that at the new Central waterfront for public enjoyment.

2.1.3. There is a compelling and present need for the CWB to provide relief to the very congested east-west Connaught Road Central/Harcourt Road / Gloucester Road Corridor (the Corridor) which is currently operating beyond its capacity. The CWB will provide relief to the existing congestion along the Corridor and cater for the anticipated growth of traffic on Hong Kong Island. Without the CWB and its access roads, there will not be sufficient capacity to serve the heavy traffic demands at both strategic and local levels.

2.2 Scope of the Project and Site Description

2.2.1. The Project is located mainly in Wan Chai North, Causeway Bay and North Point, and is demarcated by Gloucester Road and Victoria Park Road to the south, Fenwick Pier Street to the west and Tong Shui Road Interchange to the east, as shown in [Figure 2.1](#).

2.2.2. The study area encompasses existing developments along the Wan Chai, Causeway Bay and North Point shorelines. Major land uses include the Hong Kong Convention & Exhibition Centre (HKCEC) Extension, the Wan Chai Ferry Pier, the ex-Wan Chai Public Cargo Working Area (ex-PCWA), the Royal Hong Kong Yacht Club (RHKYC), the Police Officers' Club, the Causeway Bay Typhoon Shelter (CBTS) and commercial and residential developments.

2.2.3. The scope of the Project comprises:

- Land formation for key transport infrastructure and facilities, including the Trunk Road (i.e. CWB) and the associated slip roads for connection to the Trunk Road and for through traffic from Central to Wan Chai and Causeway Bay. The land formed for the above transport infrastructure will provide opportunities for the development of an attractive waterfront promenade for the enjoyment of the public
- Re-provisioning / protection of the existing facilities and structures affected by the land formation works mentioned above

- Extension, modification, reprovisioning or protection of existing storm water drainage outfalls, sewerage outfalls and watermains affected by the revised land use and land formation works mentioned above
- Upgrading of hinterland storm water drainage system and sewerage system, which would be rendered insufficient by the land formation works mentioned above
- Provision of the ground level roads, flyovers, footbridges, necessary transport facilities and the associated utility services
- Construction of the new waterfront promenade, landscape works and the associated utility services
- The Trunk Road (i.e. CWB) within the study area and the associated slip roads for connection to the Trunk Road.

2.2.4. The project also contains various Schedule 2 DPs that, under the EIAO, require Environmental Permits (EPs) to be granted by the DEP before they may be either constructed or operated. **Table 2.1** summarises the five individual DPs under this Project. [Figure 2.1](#) shows the locations of these Schedule 2 DPs.

Table 2.1 Schedule 2 Designated Projects under this Project

Item	Designated Project	EIAO Reference	Reason for inclusion
DP1	Central-Wanchai Bypass (CWB) including its road tunnel and slip roads	Schedule 2, Part I, A.1 and A.7	Trunk road and road tunnel more than 800 m in length
DP2	Road P2 and other roads which are classified as primary/district distributor roads	Schedule 2, Part I, A.1	Primary / district distributor roads
DP3	Reclamation works including associated dredging works	Schedule 2, Part I, C.1 and C.12	Reclamation more than 5 ha in size and a dredging operation less than 100 m from a seawater intake point
DP5	Wan Chai East Sewage Outfall	Schedule 2, Part I, F.5 and F.6	Submarine sewage pipelines with a total diameter more than 1,200 mm and include a submarine sewage outfall
DP6	Dredging for the Cross-harbour Water Mains from Wan Chai to Tsim Sha Tsui	Schedule 2, Part I, C.12	A dredging operation less than 100 m from a seawater intake point

2.3 Division of the Project Responsibility

2.3.1. Due to the multi-contract nature of the Project, there are a number of contracts sub-dividing the whole works area into different work areas to be commenced. Contractors of individual contracts will be required by the EP holder to apply Further Environmental Permits (FEP) such that the impact monitoring stations are sub-divided accordingly to facilitate the implementation of EM&A programme and to streamline the EM&A reporting for individual FEP holders correspondingly.

2.3.2. In the reporting period, Contract no. HY/2009/11 - Central – Wanchai Bypass, North Point Reclamation under the Project has been commenced on 17 March 2010. Two Contracts under the Project are anticipated to be commenced in end of June 2010. The details of individual contracts are summarized in **Table 2.2**.

Table 2.2 Details of Individual Contracts under the Project

Contract No.	Contract Title	Associated DP(s)	Construction Commencement Date
HK/2009/01	Wan Chai Development Phase II – Central –Wanchai Bypass at Hong Kong Convention and Exhibition Centre	DP3, DP6	End of June 2010
		DP1, DP2	Pending
HK/2009/02	Wan Chai Development Phase II – Central – Wan Chai Bypass at WanChai East	DP3, DP5	End of June 2010
		DP1	Pending
HY/2009/11	Wan Chai Development Phase II and Central - Wan Chai Bypass - North Point Reclamation	DP3	17 March 2010

2.4 Project Organization and Contact Personnel

2.4.1. Civil Engineering and Development Department and Highways Department are the overall project controllers for the Wan Chai Development Phase II and Central-Wan Chai Bypass respectively. For the construction phase of the Project, Project Engineer, Contractor(s), Environmental Team and Independent Environmental Checker are appointed to manage and control environmental issues.

2.4.2. The proposed project organization and lines of communication with respect to environmental protection works are shown in [Figure 2.2](#). Key personnel and contact particulars are summarized in **Table 2.3**:

Table 2.3 Contact Details of Key Personnel

Party	Role	Post	Name	Contact No.	Contact Fax
AECOM	Engineer for WDII	Principal Resident Engineer	Mr. Frankie Fan	2607 0838	2687 2322
	Engineer for CWB	Chief Resident Engineer	Mr. David Kwan	3916 1800	3529 2829
China Harbour-CRBC Joint Venture	Contractor under Contract no. HY/2009/11	Project Director	Mr. Cho Yu Fun	3157 1086	3157 1085
		Project Manager	Mr. Gregory Wong	3157 1086	
		Site Agent	Mr. Daniel Cheung	3157 1086	
		Environmental Officer	Mr. C. M. Wong	3157 1086	
Chun Wo – Leader Joint Venture	Contractor under Contract no. HK/2009/01	Site Agent	Paul Yu	9456 9819	2634 1626
		Operation Manager	Ho Wing Tai	9306 1356	

Party	Role	Post	Name	Contact No.	Contact Fax
	HK/2009/01	Construction Manager	David Wong	9653 8635	
		Construction Manager	Wilson Lau	5183 1270	
		Construction Manager	Alex Tsang	9194 9383	
		Environmental Officer (Compliance Manager)	Ho Wing Tai	9306 1356	
		Environmental Engineer	Ken Yang	9262 6791	
Chun Wo – CRGL Joint Venture	Contractor under Contract no. HK/2009/02	Project Manager	Mr. Chan Sing Cho	3658 3002	2827 9996
		Site Agent	Mr. Anthony Wu	3658 3004	
		Environmental Officer (Compliance Manager)	Mr. Barry Leung	3658 3031	
		Environmental Engineer	Ms. Flora Ng	3658-3064	
ENVIRON Hong Kong Limited	Independent Environmental Checker (IEC)	Independent Environmental Checker (IEC)	Mr. David Yeung	3743 0788	3548 6988
Lam Geotechnics Limited	Environmental Team (ET)	Environmental Team Leader (ETL)	Mr. Raymond Dai	2882 3939	2882 3331

2.5 Principle Work and Activities

2.5.1. During this reporting period, the principle work activities for Contract no. HY/2009/11 are summarized in **Table 2.4**.

Table 2.4 Principle Work Activities for Contract no. HY/2009/11

March 2010	April 2010	May 2010
<ul style="list-style-type: none"> Dredging works, Special Hoarding erection and Erection of Refuse Collection Point (RCP) 	<ul style="list-style-type: none"> Dredging Works; Construction of haul road for Harbour Height; Construction of break water; Construction of special site hoarding and Construction of Community Liaison Center (CLC). 	<ul style="list-style-type: none"> Sediment dredging; Breakwater demolition; Special site hoarding construction; Casting Caisson Seawall (in Mainland China); and Casting Seawall Block (in Mainland China)

2.5.2. Major marine activities for Contract no. HK/2009/01 are anticipated to be commenced in the end of June 2010. The major site preparation works in this reporting periods are summarized in **Table 2.5**.

Table 2.5 Site Preparation Works for Contract no. HK/2009/01

March 2010	April 2010	May 2010
<ul style="list-style-type: none"> • No site preparation works 	<ul style="list-style-type: none"> • Interim Engineer's Principal Office at Works areas WA1 • Erection of interim Engineer's Principal Office at Works areas WA2 • Trial Pile staging, silt screen and silt curtain • Hoarding erection along the southern side & eastern side of the site • Marine site investigation for cross harbour water mains and reclamation. • Dewatering at existing pump houses is completed. Inspection and structural condition • Fabrication of special made flat top barge for dredging inside the HKCEC water channel • Production of pipes and fittings for cooling water mains • Installation of inclinometer no. E1. • Ground investigation for P1 pipe pile wall. 	<ul style="list-style-type: none"> • Erection of interim Engineer's Principal Office at WA2; • Pre-drilling works and fabrication of staging for trial pile, derrick barge is carrying out transportation of materials to the designated pile position; • Hoarding erection along the southern and eastern side; • Marine ground investigation; • Installation of geotechnical instrumentation is underway and inclinometers points of E1, E2, E3, E4 and E8 • Fabrication of pipe pile wall staging at the existing promenade piled deck; • Inspection and structural condition survey, field measurement for pumping stations P1, P3, P4 and P5; • Fabrication of special made flat top barge for dredging inside the HKCEC water channel; • Silt screens installation for HKCEC Phase 1, Government Buildings, China Resources, Great Eagle & Harbour Centre, Telecom House, Shui On and HKAPA; • Temporary silt curtain installation at HKCEC Extension (Pumping Station P6); • Fabrication of silt screens for Sheung Wan & Kowloon South Pumping Station, and remaining HKCEC Extension; • Temporary works on the existing promenade piled deck for installation of pipe pile wall P1; • Existing RC. Parapet on the north side of water channel near Expo Drive West Bridge was removed partially; removal of rock amour on sloping seawall is in progress; • Fabrication of mud barges and crane barge for dredging within HKCEC water channel; and • Wheel washing facility at the north entrance to the water channel.

2.5.3. Major construction activities for Contract no. HK/2009/02 are anticipated to be commenced in the end of June 2010. The major site preparation works in this reporting periods are summarized in **Table 2.6**.

Table 2.6 Site Preparation Works for Contract no. HK/2009/02

March 2010	April 2010	May 2010
<ul style="list-style-type: none"> • No site preparation works 	<ul style="list-style-type: none"> • Removal Major construction activities for existing footing at WSD Salt Water Pumping Station; • Site clearance; and • Hoarding & fencing erection 	<ul style="list-style-type: none"> • Installation of Silt Screen and Silt Curtain; • Construction of Temporary Seawall (Sheet Pile); • Road Modification Works; • Removal Existing Footing at WSD Salt Water Pumping Station; • Pre-drilling Works at WSD Salt Water Pumping Station; • Site Clearance; and • Hoarding Erection

2.5.4. Implementation status of the recommended mitigation measures during this reporting period is presented in [Appendix 2.1](#).

3. MONITORING REQUIREMENTS

3.1. Noise Monitoring

NOISE MONITORING STATIONS

3.1.1. The noise monitoring stations for the Project are listed and shown in **Table 3.1** and **Figure 3.1**. **Appendix 3.1** shows the established Action/Limit Levels for the monitoring works.

Table 3.1 Noise Monitoring Station

Station	Description
M1a	Harbour Road Sports Centre
M2b	Noon Gun Area
M3a	Tung Lo Wan Fire Station
M4a	Causeway Bay Community Centre
M5b	City Garden
M6	HK Baptist Church Henrietta Secondary School
M7a	Harbour Building

NOISE MONITORING PARAMETERS, FREQUENCY AND DURATION

3.1.2. The construction noise level shall be measured in terms of the A-weighted equivalent continuous sound pressure level (L_{eq}). $L_{eq(30 \text{ minutes})}$ shall be used as the monitoring parameter for the time period between 0700 and 1900 hours on normal weekdays. For all other time periods, $L_{eq(5 \text{ minutes})}$ shall be employed for comparison with the Noise Control Ordinance (NCO) criteria. Supplementary information for data auditing, statistical results such as L10 and L90 shall also be obtained for reference.

3.1.3. Noise monitoring shall be carried out at all the designated monitoring stations. The monitoring frequency shall depend on the scale of the construction activities. The following is an initial guide on the regular monitoring frequency for each station on a weekly basis when noise generating activities are underway:

- one set of measurements between 0700 and 1900 hours on normal weekdays.

3.1.4. If construction works are extended to include works during the hours of 1900 – 0700 as well as public holidays and Sundays, additional weekly impact monitoring shall be carried out during respective restricted hours periods. Applicable permits under NCO shall be obtained by the Contractor.

3.2. Air Monitoring

AIR QUALITY MONITORING STATIONS

3.2.1. The air monitoring stations for the Project are listed and shown in **Table 3.2** and **Figure 3.1**. **Appendix 3.1** shows the established Action/Limit Levels for the monitoring works.

Table 3.2 Air Monitoring Station

Station ID	Monitoring Location	Description
CMA1b	Oil Street Community Liaison Centre	North Point
CMA2a	Causeway Bay Community Centre	Causeway Bay
CMA3a	Future CWB site office at Wanchai Waterfront Promenade	Causeway Bay
CMA4a	Society for the Prevention of Cruelty to Animals	Wan Chai
CMA5a	Children Playgrounds opposite to Pedestrian Plaza	Wan Chai
CMA6a	Future AECOM site office at Work Area	Wan Chai
MA1b	Harbour Building	Central

AIR MONITORING PARAMETERS, FREQUENCY AND DURATION

- 3.2.2. One-hour and 24-hour TSP levels should be measured to indicate the impacts of construction dust on air quality. The 24-hour TSP levels shall be measured by following the standard high volume sampling method as set out in the Title 40 of the Code of Federal Regulations, Chapter 1 (Part 50), Appendix B.
- 3.2.3. All relevant data including temperature, pressure, weather conditions, elapsed-time meter reading for the start and stop of the sampler, identification and weight of the filter paper, and any other local atmospheric factors affecting or affected by site conditions, etc., shall be recorded down in detail.
- 3.2.4. For regular impact monitoring, the sampling frequency of at least once in every six-days, shall be strictly observed at all the monitoring stations for 24-hour TSP monitoring. For 1-hour TSP monitoring, the sampling frequency of at least three times in every six-days should be undertaken when the highest dust impact occurs.

3.3. Water Quality Monitoring

- 3.3.1. The EIA Report has identified that the key water quality impact would be associated with the dredging works during the construction phase. Marine water quality monitoring for dissolved oxygen (DO), suspended solid (SS) and turbidity is therefore recommended to be carried out at selected WSD flushing water intakes. The impact monitoring should be carried out during the proposed dredging works to ensure the compliance with the water quality standards.

Water Quality Monitoring Stations

- 3.3.2. It is proposed to monitor the water quality at 9 WSD salt water intakes and 12 cooling water intakes along the seafront of the Victoria Harbour. The proposed water quality monitoring stations of the Project are shown in **Table 3.3** and **Figure 3.1**. **Appendix 3.1** shows the established Action/Limit Levels for the monitoring works.

Table 3.3 Marine Water Quality Stations for Water Quality Monitoring

Station Ref.	Location	Easting	Northing
WSD Salt Water Intake			
WSD7	Kowloon South	834150.0	818300.3
WSD9	Tai Wan	837921.0	818330.0
WSD10	Cha Kwo Ling	841900.9	817700.1
WSD15	Sai Wan Ho	841110.4	816450.1
WSD17	Quarry Bay	839790.3	817032.2
WSD19	Sheung Wan	833415.0	816771.0
WSD20	Kennedy Town	830750.6	816030.3
WSD21	Wan Chai	836220.8	815940.1
RW1	Wan Chai (Reprovision)	836188.8	815911.1
Cooling Water Intake			
C1	HKCEC Extension	835885.6	816223.0
C2	Telecom House	835647.9	815864.4
C3	HKCEC Phase I	835836.2	815910.0
C4	Wan Chai Tower and Great Eagle Centre	835932.8	815888.2
C5	Sun Hung Kai Centre	836250.1	815932.2
C6	World Trade Centre	837009.6	815999.3
C7	Windsor House	837193.7	816150.0
C8	City Garden	837970.6	816957.3
C9	Provident Garden	838355.0	817116.6
RC1	Proposed HKAPA Extension	835487.7	815987.7
RC5	Sun Hung Kai Centre (Reprovision)	836291.4	816029.7
RC7	Windsor House (Temporary Dilution)	837245.2	816156.6

WATER QUALITY PARAMETERS AND FREQUENCY

- 3.3.3. Monitoring of dissolved oxygen (DO), turbidity and suspended solids (SS) shall be carried out at WSD flushing water intakes and cooling water intakes. DO and Turbidity are measured in-situ while SS is determined in laboratory.
- 3.3.4. In association with the water quality parameters, other relevant data shall also be measured, such as monitoring location/position, time, sampling depth, water temperature, pH, salinity, dissolved oxygen (DO) saturation, weather conditions, sea conditions, tidal stage, and any special phenomena and work underway at the construction site etc.
- 3.3.5. The interval between two sets of monitoring should not be less than 36 hours except where there are exceedances of Action and/or Limit Levels, in which case the monitoring frequency will be increased. **Table 3.4** shows the proposed monitoring frequency and water quality parameters. Duplicate in-situ measurements and water sampling should be carried out in each sampling event. For selection of tides for in-situ measurement and water sampling, tidal range of individual flood and ebb tides should be not less than 0.5m.

Table 3.4 Marine Water Quality Monitoring Frequency and Parameters

Activities	Monitoring Frequency ¹	Parameters ²
During the 4-week baseline monitoring period	Three days per week, at mid-flood and mid-ebb tides	Turbidity, Suspended Solids (SS), Dissolved Oxygen (DO), pH, Temperature, Salinity
During marine construction works	Three days per week, at mid-flood and mid-ebb tides	Turbidity, Suspended Solids (SS), Dissolved Oxygen (DO), pH, Temperature, Salinity
After completion of marine construction works	Three days per week, at mid-flood and mid-ebb tides	Turbidity, Suspended Solids (SS), Dissolved Oxygen (DO), pH, Temperature, Salinity

Notes:

1. For selection of tides for in-situ measurement and water sampling, tidal range of individual flood and ebb tides should be not less than 0.5m.
2. Turbidity should be measured in situ whereas SS should be determined by laboratory.

4. MONITORING RESULTS

4.0.1. The environmental monitoring will be implemented based on the division of works areas of each designed project managed under different contracts with separate FEP applied by individual contractors. Overall layout showing work areas of various contracts, latest status of work commencement and monitoring stations is shown in [Figure 2.1](#) and [Figure 3.1](#). The monitoring results are presented in according to the Individual Contract(s).

4.1. Noise Monitoring Results

Contract no. HY/2009/11 – Central – Wanchai Bypass, North Point Reclamation

4.1.1. The proposed division of noise monitoring stations for Contract no. HY/2009/11 are summarized in **Table 4.1** below:

Table 4.1 Noise Monitoring Stations for Contract no. HY/2009/11

Station	Description
M4a	Causeway Bay Community Centre
M5b	City Garden

4.1.2. Day time and evening period noise monitoring was conducted at the City Garden and Causeway Bay Community Centre once per week in the reporting period.

4.1.3. Three action level exceedances were recorded due to the noise complaints, on 8 April and 4 May 2010. There were complained on the construction noise nuisance from the dredging work activities during restricted hours. Contractor's site practical and measurement results were reviewed. There were found no non-compliance and considered as invalid exceedances. The details of the complaints can be referred to Section 6 and [Appendix 6.1](#).

4.1.4. Two limit level exceedances were recorded at M4a on 8 April and 4 May 2010. All exceedances were investigated and found not to be attributed to the project works as major noise source was obtained from the Island Eastern Corridor. It can be concluded that the exceedances were not due to the project.

4.1.5. Noise monitoring results measured in this reporting period are reviewed and summarized. Details of graphical presentation can be referred in [Appendix 4.1](#).

Contract no. HK/2009/01 - Wan Chai Development Phase II – Central –Wanchai Bypass at HKCEC and Contract no. HK/2009/02 - Wan Chai Development Phase II – Central – Wan Chai Bypass at WanChai East

4.1.6. The commencement of marine construction works for Contract nos. HK/2009/01 and HK/2009/02 are anticipated in the end of June 2010. The noise monitoring will be commenced concurrently with the commencement of construction works for these two contracts.

4.2. Air Monitoring Results

Contract no. HY/2009/11 – Central – Wanchai Bypass, North Point Reclamation

- 4.2.1. The major construction activities of Contract no. HY/2009/11 was dredging works in the reporting period. No major dust impact is anticipated to be caused by the dredging works. Air monitoring will be commenced from the filling work for Contract no. HY/2009/11. Therefore, no air monitoring was conducted in the reporting period.

Contract no. HK/2009/01 - Wan Chai Development Phase II – Central –Wanchai Bypass at HKCEC and Contract no. HK/2009/02 - Wan Chai Development Phase II – Central – Wan Chai Bypass at WanChai East

- 4.2.2. No major dust impact is anticipated to be caused by the site preparation works. Air monitoring will be commenced from the filling works for Contract no. HK/2009/01 and HK/2009/02. Therefore, no air monitoring was conducted in the reporting period.

4.3. Water Monitoring Results

Contract no. HY/2009/11 – Central – Wanchai Bypass, North Point Reclamation

- 4.3.1. The proposed division of water monitoring stations for Contract no. HY/2009/11 are summarized in **Table 4.2** below:

Table 4.2 Water Monitoring Stations for Contract no. HY/2009/11

Station Ref.	Location	Easting	Northing
WSD Salt Water Intake			
WSD9	Tai Wan	837921.0	818330.0
WSD10	Cha Kwo Ling	841900.9	817700.1
WSD15	Sai Wan Ho	841110.4	816450.1
WSD17	Quarry Bay	839790.3	817032.2
Cooling Water Intake			
C8	City Garden	837970.6	816957.3
C9	Provident Garden	838355.0	817116.6

- 4.3.2. Water quality monitoring were conducted at 6 designated monitoring stations namely WSD9, WSD10, WSD15, WSD17, C8 and C9 on 57 tidal monitoring events during the reporting period.
- 4.3.3. Due to the amber rainstorm warning and thunderstorm on 19 May 2010 during mid-ebb, we concern about the safety during work over water under adverse weather and consider the water quality being substantially affected by urban runoff did not represent the normal impact condition. At such, water quality monitoring for this tide was cancelled.
- 4.3.4. For the suspended solid, total fifteen action level exceedances and eleven limit level exceedances were recorded in the reporting period. The details of exceedances are as follows:

Mid-flood

- Two limit level exceedances were recorded at WSD17;
- Four action level and two limit level exceedances were recorded at C8; and
- Five action level and five limit level exceedances were recorded at C9

Mid-ebb

- One action and one limit level exceedances were recorded at WSD17;
- Two action level exceedances were recorded at C8; and
- Three action level and one limit level exceedances were recorded at C9

4.3.5. For the turbidity, total three action level and ten limit level exceedances were recorded in the reporting period. The details of exceedances are as follows:

Mid-flood

- Four limit level exceedances were recorded at C8; and
- Two action level and five limit level exceedances were recorded at C9

Mid-ebb

- One action level and one limit level exceedances were recorded at C8; and

4.3.6. Investigation found that the numerous exceedances were mainly due to the numerous unknown outfalls from the nearby coastal area enclosed by the silt screen. It causes the potential for accumulation and trapping of pollutants behind the silt screens and may lead to potential water quality deterioration at the seawater intake points.

4.3.7. Water monitoring results measured in this reporting period are reviewed and summarized. Details of graphical presentation can be referred in [Appendix 4.2](#).

Contract no. HK/2009/01 - Wan Chai Development Phase II – Central –Wanchai Bypass at HKCEC and Contract no. HK/2009/02 - Wan Chai Development Phase II – Central – Wan Chai Bypass at WanChai East

4.3.8. Water monitoring for Contract no. HK/2009/01 and HK/2009/02 is anticipated to be commenced on end of June. Installations of silt screen and silt curtain are untaken in the reporting period.

4.4. Waste Monitoring Results

Contract no. HY/2009/11 – Central – Wanchai Bypass, North Point Reclamation

4.4.1. Non-inert C&D waste and marine sediment were disposed of in the reporting period. Details of the waste flow table are summarized in **Table 4.3**

Table 4.3 Details of Waste Disposal for Contract no. HY/2009/11

Waste Type	Quantity this quarter, m ³	Cumulative Quantity-to-Date, m ³	Disposal / Dumping Grounds
Inert C&D materials	NIL	NIL	N/A

Waste Type	Quantity this quarter, m ³	Cumulative Quantity-to-Date, m ³	Disposal / Dumping Grounds
disposed			
Inert C&D materials recycled	NIL	NIL	N/A
Non-inert C&D materials disposed	4.72	4.72	SENT Landfill
Non-inert C&D materials recycled	NIL	NIL	N/A
Chemical waste disposed	N/A	N/A	N/A
Marine Sediment (Type 1 – Open Sea Disposal)	36,000	36,000	South of Cheung Chau
Marine Sediment (Type 1 – Open Sea Disposal (Dedicate Sites) & Type 2 – Confined Marine Disposal)	46,000	46,000	East of Sha Chau

There were marine sediments Type 1 – Open Sea Disposal and Type 1 – Open Sea Disposal (Dedicate Sites) & Type 2 – Confined Marine Disposal marine sediment disposed in the reporting period. The maximum dredging rate in North Point Shoreline Zone is 3,000m³ per day in the reporting period, which is complied with the criteria listed in Table 5.10 of EIA Report Register No. AEIAR-125/2008.

Contract no. HK/2009/01 - Wan Chai Development Phase II – Central –Wanchai Bypass at HKCEC

- 4.4.2. Non-inert C&D waste was disposed of for the site preparation works in this reporting period. Details of the waste flow table are summarized in **Table 4.4**.

Table 4.4 Details of Waste Disposal for Contract no. HK/2009/01

Waste Type	Quantity this quarter, m ³	Cumulative Quantity-to-Date, m ³	Disposal / Dumping Grounds
Inert C&D materials disposed	NIL	NIL	N/A
Inert C&D materials recycled	NIL	NIL	N/A
Non-inert C&D materials disposed	24	24	SENT Landfill
Non-inert C&D materials recycled	NIL	NIL	N/A
Chemical waste disposed	NIL	NIL	N/A
Marine Sediment (Type 1 – Open Sea Disposal)	NIL	NIL	N/A
Marine Sediment (Type 1 – Open Sea	NIL	NIL	N/A

Waste Type	Quantity this quarter, m ³	Cumulative Quantity-to-Date, m ³	Disposal / Dumping Grounds
Disposal (Dedicate Sites) & Type 2 – Confined Marine Disposal)			

Contract no. HK/2009/02 - Wan Chai Development Phase II – Central – Wan Chai Bypass at WanChai East

- 4.4.3. Non-inert C&D waste was disposed of for the site preparation works in this reporting period. Details of the waste flow table are summarized in **Table 4.5**.

Table 4.5 Details of Waste Disposal for Contract no. HK/2009/02

Waste Type	Quantity this quarter, m ³	Cumulative Quantity-to-Date, m ³	Disposal / Dumping Grounds
Inert C&D materials disposed	NIL	NIL	N/A
Inert C&D materials recycled	NIL	NIL	N/A
Non-inert C&D materials disposed	22	22	SENT Landfill
Non-inert C&D materials recycled	NIL	NIL	N/A
Chemical waste disposed	NIL	NIL	N/A
Marine Sediment (Type 1 – Open Sea Disposal)	NIL	NIL	N/A
Marine Sediment (Type 1 – Open Sea Disposal (Dedicate Sites) & Type 2 – Confined Marine Disposal)	NIL	NIL	N/A

5. COMPLIANCE AUDIT

5.0.1. The Event Action Plan for construction noise, air quality and water quality are presented in [Appendix 5.1](#).

5.1. Noise Monitoring

5.1.1. Three action level exceedances were recorded due to the noise complaints, on 21 March and 4 May 2010. There were complained on the construction noise nuisance from the dredging work activities during restricted hours. Contractor's site practical and measurement results were reviewed. There were found no non-compliance and considered as invalid exceedances. The details of the complaints can be referred to Section 6 and [Appendix 6.1](#).

5.1.2. Two limit level exceedances were recorded at M4a on 8 April and 4 May 2010. All exceedances were investigated and found not to be attributed to the project works as major noise source was obtained from the Island Eastern Corridor. It can be concluded that the exceedances were not due to the project.

5.2. Air Monitoring

5.2.1. No air monitoring was conducted in this reporting period.

5.3. Water Quality Monitoring

5.3.1. For the suspended solid, the details of exceedances in the reporting period are as follows:

Mid-flood

- Two limit level exceedances were recorded at WSD17;
- Four action level and two limit level exceedances were recorded at C8; and
- Five action level and five limit level exceedances were recorded at C9

Mid-ebb

- One action and one limit level exceedances were recorded at WSD17;
- Two action level exceedances were recorded at C8; and
- Three action level and one limit level exceedances were recorded at C9

5.3.2. For the turbidity, the details of exceedances in the reporting period are as follows:

Mid-flood

- Four limit level exceedances were recorded at C8; and
- Two action level and five limit level exceedances were recorded at C9

Mid-ebb

- One action level and one limit level exceedances were recorded at C8; and

5.3.3. Frequent action and limit level exceedances of turbidity and suspended solid were recorded at C8 and C9. Major exceedances were occurred during the mid-flood tide in the water quality

monitoring. Investigation was found that the numerous unknown outfalls from the nearby coastal area enclosed by the silt screen at C8 and C9. It causes the potential for accumulation and trapping of pollutants behind the silt screens and may lead to potential water quality deterioration at the seawater intake points. Contractor was reminded to avoid the pollutant and refuse entrapment problems. Besides, regular maintenance of the silt screens and refuse collection shall be performed at the monitoring stations at regular intervals on a daily basis.

- 5.3.4. The exceedances were recorded at WSD17. No muddy boom was observed during the water monitoring. Reviewed the data of the nearest monitoring station to the marine work area in the same tide, no exceedance was recorded. As such, it is concluded as natural variation and non-project related exceedance. Summary for notification of exceedances can be referred to [Appendix 5.2](#).

5.4. Site Audit

- 5.4.1. There was no non-compliance from the site audits in the reporting period. During environmental site inspections conducted during the reporting quarter, minor deficiencies were noted. However, the Contractor rectified all deficiencies after receipt of notification.

5.5. Review of the Reasons for and the Implications of Non-compliance

- 5.5.1. No project-related non-compliance from monitoring was recorded in the reporting period.

5.6. Summary of action taken in the event of and follow-up on non-compliance

- 5.6.1. There was no particular action taken since no project-related non-compliance was recorded from the site audits and environmental monitoring in the reporting period.

6. COMPLAINTS, NOTIFICATION OF SUMMONS AND PROSECUTION

6.0.1. Three noise complaints were recorded regarding the construction noise emission from the dredging works at North Point district. Investigations for the complaints were found no non-compliances with respect to the EM&A requirements. The complaint on 21 March 2010 was also related to dark smoke emission from dredger. Routine inspection was strengthened on checking dark smoke emission from diesel operating plant and equipment. The details of cumulative complaint log and summary of complaints are presented in [Appendix 6.1](#).

6.0.2. No notification of summons or prosecution was received in the reporting period. Cumulative statistic on complaints and successful prosecutions are summarized in **Table 6.1** and **Table 6.2** respectively.

Table 6.1 Cumulative Statistics on Complaints

Reporting Period	No. of Complaints
March-May 2010	3
Project-to-Date	3

Table 6.2 Cumulative Statistics on Successful Prosecutions

Environmental Parameters	Cumulative No. Brought Forward	No. of Successful Prosecutions this month (Offence Date)	Cumulative No. Project-to-Date
Air	-	0	0
Noise	-	0	0
Water	-	0	0
Waste	-	0	0
Total	-	0	0

6.0.3. An incident regarding the suspected breach of Marine Dumping Permit for Contract no. HY/2009/11 by EPD letter dated 20 April 2010, RSS has conducted a site investigation with Contractor on 22 April 2010. Contractor for Contract no. HY/2009/11 has reported the details of the incident and their improvement measures to EPD on 23 April 2010. According to the EPD letter dated 20 May 2010, they have invited Contractor to assist the investigation for their explanation or clarification on the above incident. Any updated information will be reported in the next reporting report.

7. CUMULATIVE CONSTRUCTION IMPACT DUE TO THE CONCURRENT PROJECTS

- 7.0.1. According to Condition 3.4 of the EP-356/2009, this section addresses the relevant cumulative construction impact due to the concurrent activities of the current projects including the Central Reclamation, Central-Wan Chai Bypass and Island Eastern Corridor Link projects.
- 7.0.2. According to the construction programme of Central-Wan Chai Bypass and Island Eastern Corridor Link projects, the major construction activity under Wan Chai Development Phase II was the dredging work at North Point Reclamation Stage 1 in the reporting period. The major environmental impact was water quality impact at North Point. No construction activities were undertaken in the Central-Wan Chai Bypass and Island Eastern Corridor Link projects.
- 7.0.3. The major environmental impacts generated from the Central Reclamation Projects were located along the coastline of Central and Admiralty while only dredging work at North Point Reclamation Stage 1 was in operation in this reporting period. Besides, water quality mitigation measures were properly in place for the dredging works under Contract no. HY/2009/11 in this reporting period. No project-related exceedance were recorded. Thus, it is evaluated that the cumulative construction impact from the concurrent projects including Wan Chai Development Phase II and Central Reclamation was insignificant.

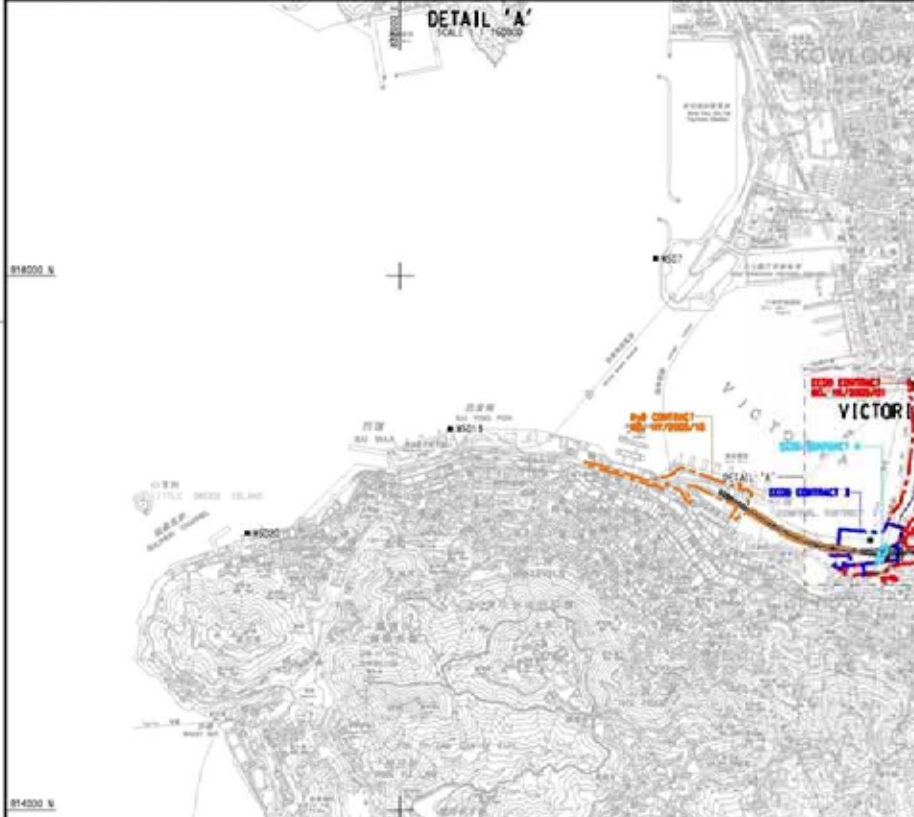
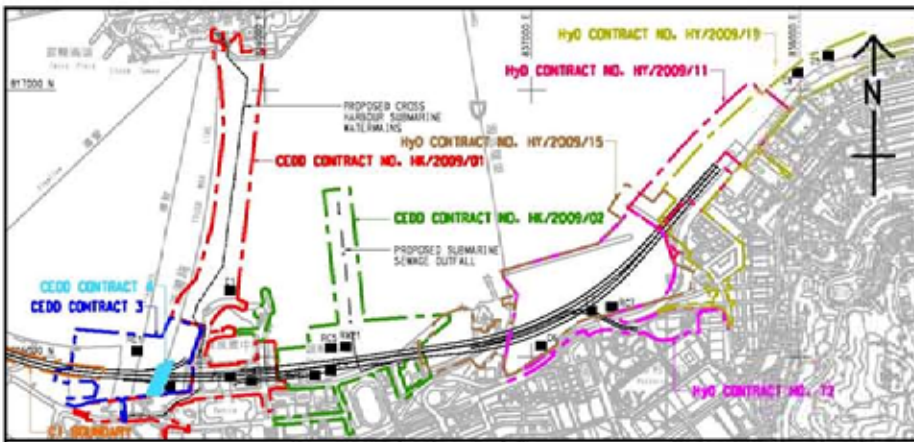
8. CONCLUSION

- 8.0.1. The EM&A programme was carried out in accordance with the EM&A Manual requirements, minor alterations to the programme proposed were made in response to changing circumstances.
- 8.0.2. Two noise monitoring at M4a - Causeway Bay Community Centre was recorded marginally exceeded the limit level in the reporting period. After review the contractor's site practices and site investigation, it was found that the major noise source was contributed from the traffic noise of the Island Eastern Corridor during the measurement and was not due to the Project.
- 8.0.3. There were three complaints regarding noise nuisance from the dredging works in North Point District. The complaint on 21 March 2010 was also related to dark smoke emission from dredger. Routine inspection was strengthened on checking dark smoke emission from diesel operating plant and equipment. Investigations for the complaints were found no non-compliances with respect to the EM&A requirements.
- 8.0.4. Numerous action and limit exceedances of SS concentration and turbidity were found in the reporting period. Investigation was found that discharges from outfalls located near seawater intake monitoring stations are major influencing factors that adversely impact water quality. It can be concluded that the exceedances were influenced by either adverse factors or ambient conditions and were unrelated to the marine works for the Project.
- 8.0.5. The construction programmes of individual contracts are provided in [Appendix 8.1](#).



Figure 2.1

Project Layout



LEGEND:

- WATER QUALITY MONITORING STATIONS
- COOLING WATER INTAKES**
- D1 HONG KONG CONVENTION AND EXHIBITION CENTRE EXTENSION
 - D2 TELECOM HONG KONG ACADEMY FOR PERFORMING ARTS / SUIT ON CENTRE
 - D3 HONG KONG CONVENTION AND EXHIBITION CENTRE PHASE 1
 - D4 WAN CHAI TOWER AND GREAT EXHIBITION CENTRE
 - D5 SUN HANG KAI CENTRE
 - D6 PROPOSED EXHIBITION STATION / WORLD TRADE CENTRE
 - D7 WINDSOR HOUSE
 - D8 CITY GREEN
 - D9 PREVIENT CENTRE
 - D10 PROPOSED HERPA EXTENSION
 - D11 SUN HANG KAI CENTRE (REPROVISION)
 - D12 WINDSOR HOUSE (TEMPORARY REPROVISION)

MSD SALT WATER INTAKE

- W521 WAN CHAI
- W401 WAN CHAI (REPROVISION)
- W501 GEMUNION ISLAND
- W525 TAI WAI
- W5210 SHI KONG LINC
- W5215 SAI WAN HO
- W5217 SCARRY BAY
- W5219 SHEUNG WAN
- W5220 KENNEDY TOWN

DESIGNATED PROJECTS (DP)

DP1	- CENTRAL WAN CHAI BYPASS (CWB) INCLUDING ITS ROAD TUNNEL AND SLIP ROADS
DP2	- ROAD P2 AND OTHER ROADS (PRIMARY / DISTRICT DISTRIBUTOR ROADS)
DP3	- PERMANENT AND TEMPORARY REDUPLICATION WORKS INCLUDING ASSOCIATED DREDGING WORKS IN WAN CHAI DEVELOPMENT PHASE 1 (WCH1) AREA
DP4	- TEMPORARY EMERGENCY SHELTER (DP4 NOT TO BE IMPLEMENTED)
DP5	- WAN CHAI EAST SEWAGE OUTFALL
DP6	- DREDGING FOR THE CROSS-HARBOUR WATER MAINS

DP1 IS COVERED BY EP - 314/2008
 DP2 IS COVERED BY EP - 316/2008
 DP3, DP5 AND DP6 ARE COVERED BY EP - 356/2005

WORKS CONTRACT	DESIGNATED PROJECT INVOLVED	CONSTRUCTION COMMENCEMENT
CEDD CONTRACT NO. HK/2009/01	DP1, DP2, DP6	APRIL 2010
CEDD CONTRACT NO. HK/2009/02	DP1, DP2, DP6	APRIL 2010
CEDD CONTRACT 3	DP1, DP3	END 2011
CEDD CONTRACT 4	DP1, DP3	END 2012
CEDD CONTRACT 5	DP3	2015
HyO CONTRACT NO. HY/2009/11	DP3	18 MARCH 2010
HyO CONTRACT NO. HY/2009/15	DP1, DP3	SEPTEMBER 2010
HyO CONTRACT NO. HY/2009/18	DP1	OCTOBER 2010
HyO CONTRACT NO. HY/2009/19	DP1	NOVEMBER 2010
HyO CONTRACT 12	DP1, DP3	MID 2013

CEPD 土木工程師學會
Civil Engineering and Development Department

WAN CHAI DEVELOPMENT PHASE II

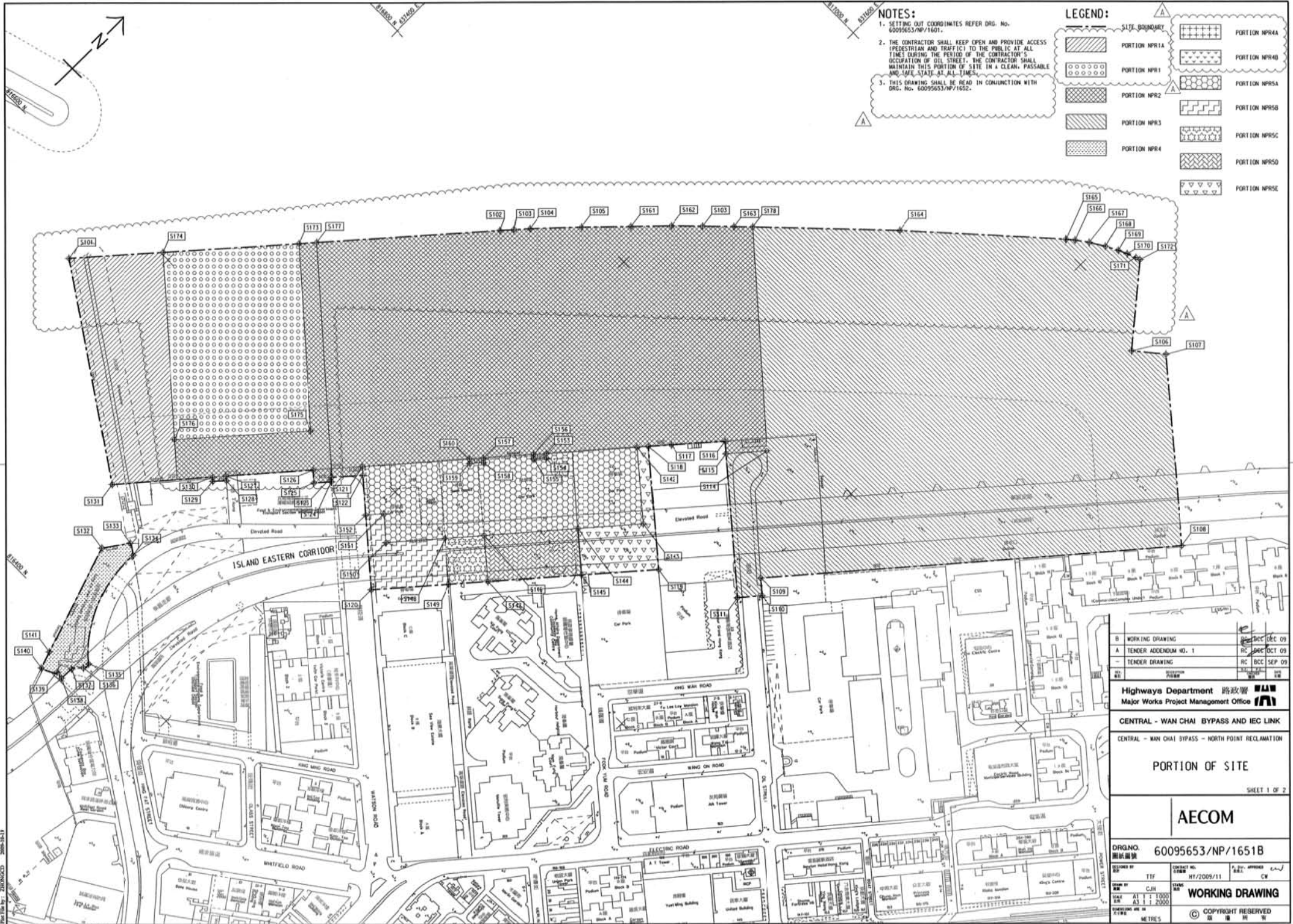
WAN CHAI DEVELOPMENT PHASE II, PWD CENTRAL - WAN CHAI BYPASS - CANAL, PLOTS REDEMPTION AND TESTING WORKS (STAGE 1)

LOCATIONS OF WATER QUALITY MONITORING STATIONS

AECOM

PROJECT NUMBER: **60041297/C5/SK001**

DESIGNED BY: AEC	CHECKED BY: AEC	SCALE: AS SHOWN
DRAWN BY: AEC	DATE: 11/2008	PROJECT: PWD
DATE: 11/2008	SCALE: METRES	COPYRIGHT RESERVED



NOTES:
 1. SETTING OUT COORDINATES REFER DRG. No. 60095653/NP/1601.
 2. THE CONTRACTOR SHALL KEEP OPEN AND PROVIDE ACCESS (PEDESTRIAN AND TRAFFIC) TO THE PUBLIC AT ALL TIMES DURING THE PERIOD OF THE CONTRACTOR'S OCCUPATION OF OIL STREET. THE CONTRACTOR SHALL MAINTAIN THIS PORTION OF SITE IN A CLEAN, PASSABLE AND SAFE STATE AT ALL TIMES.
 3. THIS DRAWING SHALL BE READ IN CONJUNCTION WITH DRG. No. 60095653/NP/1652.

LEGEND:

[Dotted pattern]	PORTION NPR1	[Cross-hatch pattern]	PORTION NPR4
[Diagonal lines /]	PORTION NPR2	[Diagonal lines \]	PORTION NPR5
[Diagonal lines /]	PORTION NPR3	[Diagonal lines \]	PORTION NPR6
[Diagonal lines /]	PORTION NPR4	[Diagonal lines \]	PORTION NPR7
[Diagonal lines /]	PORTION NPR5	[Diagonal lines \]	PORTION NPR8
[Diagonal lines /]	PORTION NPR6	[Diagonal lines \]	PORTION NPR9
[Diagonal lines /]	PORTION NPR7	[Diagonal lines \]	PORTION NPR10
[Diagonal lines /]	PORTION NPR8	[Diagonal lines \]	PORTION NPR11
[Diagonal lines /]	PORTION NPR9	[Diagonal lines \]	PORTION NPR12
[Diagonal lines /]	PORTION NPR10	[Diagonal lines \]	PORTION NPR13
[Diagonal lines /]	PORTION NPR11	[Diagonal lines \]	PORTION NPR14
[Diagonal lines /]	PORTION NPR12	[Diagonal lines \]	PORTION NPR15
[Diagonal lines /]	PORTION NPR13	[Diagonal lines \]	PORTION NPR16
[Diagonal lines /]	PORTION NPR14	[Diagonal lines \]	PORTION NPR17
[Diagonal lines /]	PORTION NPR15	[Diagonal lines \]	PORTION NPR18
[Diagonal lines /]	PORTION NPR16	[Diagonal lines \]	PORTION NPR19
[Diagonal lines /]	PORTION NPR17	[Diagonal lines \]	PORTION NPR20
[Diagonal lines /]	PORTION NPR18	[Diagonal lines \]	PORTION NPR21
[Diagonal lines /]	PORTION NPR19	[Diagonal lines \]	PORTION NPR22
[Diagonal lines /]	PORTION NPR20	[Diagonal lines \]	PORTION NPR23
[Diagonal lines /]	PORTION NPR21	[Diagonal lines \]	PORTION NPR24
[Diagonal lines /]	PORTION NPR22	[Diagonal lines \]	PORTION NPR25
[Diagonal lines /]	PORTION NPR23	[Diagonal lines \]	PORTION NPR26
[Diagonal lines /]	PORTION NPR24	[Diagonal lines \]	PORTION NPR27
[Diagonal lines /]	PORTION NPR25	[Diagonal lines \]	PORTION NPR28
[Diagonal lines /]	PORTION NPR26	[Diagonal lines \]	PORTION NPR29
[Diagonal lines /]	PORTION NPR27	[Diagonal lines \]	PORTION NPR30
[Diagonal lines /]	PORTION NPR28	[Diagonal lines \]	PORTION NPR31
[Diagonal lines /]	PORTION NPR29	[Diagonal lines \]	PORTION NPR32
[Diagonal lines /]	PORTION NPR30	[Diagonal lines \]	PORTION NPR33
[Diagonal lines /]	PORTION NPR31	[Diagonal lines \]	PORTION NPR34
[Diagonal lines /]	PORTION NPR32	[Diagonal lines \]	PORTION NPR35
[Diagonal lines /]	PORTION NPR33	[Diagonal lines \]	PORTION NPR36
[Diagonal lines /]	PORTION NPR34	[Diagonal lines \]	PORTION NPR37
[Diagonal lines /]	PORTION NPR35	[Diagonal lines \]	PORTION NPR38
[Diagonal lines /]	PORTION NPR36	[Diagonal lines \]	PORTION NPR39
[Diagonal lines /]	PORTION NPR37	[Diagonal lines \]	PORTION NPR40
[Diagonal lines /]	PORTION NPR38	[Diagonal lines \]	PORTION NPR41
[Diagonal lines /]	PORTION NPR39	[Diagonal lines \]	PORTION NPR42
[Diagonal lines /]	PORTION NPR40	[Diagonal lines \]	PORTION NPR43
[Diagonal lines /]	PORTION NPR41	[Diagonal lines \]	PORTION NPR44
[Diagonal lines /]	PORTION NPR42	[Diagonal lines \]	PORTION NPR45
[Diagonal lines /]	PORTION NPR43	[Diagonal lines \]	PORTION NPR46
[Diagonal lines /]	PORTION NPR44	[Diagonal lines \]	PORTION NPR47
[Diagonal lines /]	PORTION NPR45	[Diagonal lines \]	PORTION NPR48
[Diagonal lines /]	PORTION NPR46	[Diagonal lines \]	PORTION NPR49
[Diagonal lines /]	PORTION NPR47	[Diagonal lines \]	PORTION NPR50
[Diagonal lines /]	PORTION NPR48	[Diagonal lines \]	PORTION NPR51
[Diagonal lines /]	PORTION NPR49	[Diagonal lines \]	PORTION NPR52
[Diagonal lines /]	PORTION NPR50	[Diagonal lines \]	PORTION NPR53
[Diagonal lines /]	PORTION NPR51	[Diagonal lines \]	PORTION NPR54
[Diagonal lines /]	PORTION NPR52	[Diagonal lines \]	PORTION NPR55
[Diagonal lines /]	PORTION NPR53	[Diagonal lines \]	PORTION NPR56
[Diagonal lines /]	PORTION NPR54	[Diagonal lines \]	PORTION NPR57
[Diagonal lines /]	PORTION NPR55	[Diagonal lines \]	PORTION NPR58
[Diagonal lines /]	PORTION NPR56	[Diagonal lines \]	PORTION NPR59
[Diagonal lines /]	PORTION NPR57	[Diagonal lines \]	PORTION NPR60
[Diagonal lines /]	PORTION NPR58	[Diagonal lines \]	PORTION NPR61
[Diagonal lines /]	PORTION NPR59	[Diagonal lines \]	PORTION NPR62
[Diagonal lines /]	PORTION NPR60	[Diagonal lines \]	PORTION NPR63
[Diagonal lines /]	PORTION NPR61	[Diagonal lines \]	PORTION NPR64
[Diagonal lines /]	PORTION NPR62	[Diagonal lines \]	PORTION NPR65
[Diagonal lines /]	PORTION NPR63	[Diagonal lines \]	PORTION NPR66
[Diagonal lines /]	PORTION NPR64	[Diagonal lines \]	PORTION NPR67
[Diagonal lines /]	PORTION NPR65	[Diagonal lines \]	PORTION NPR68
[Diagonal lines /]	PORTION NPR66	[Diagonal lines \]	PORTION NPR69
[Diagonal lines /]	PORTION NPR67	[Diagonal lines \]	PORTION NPR70
[Diagonal lines /]	PORTION NPR68	[Diagonal lines \]	PORTION NPR71
[Diagonal lines /]	PORTION NPR69	[Diagonal lines \]	PORTION NPR72
[Diagonal lines /]	PORTION NPR70	[Diagonal lines \]	PORTION NPR73
[Diagonal lines /]	PORTION NPR71	[Diagonal lines \]	PORTION NPR74
[Diagonal lines /]	PORTION NPR72	[Diagonal lines \]	PORTION NPR75
[Diagonal lines /]	PORTION NPR73	[Diagonal lines \]	PORTION NPR76
[Diagonal lines /]	PORTION NPR74	[Diagonal lines \]	PORTION NPR77
[Diagonal lines /]	PORTION NPR75	[Diagonal lines \]	PORTION NPR78
[Diagonal lines /]	PORTION NPR76	[Diagonal lines \]	PORTION NPR79
[Diagonal lines /]	PORTION NPR77	[Diagonal lines \]	PORTION NPR80
[Diagonal lines /]	PORTION NPR78	[Diagonal lines \]	PORTION NPR81
[Diagonal lines /]	PORTION NPR79	[Diagonal lines \]	PORTION NPR82
[Diagonal lines /]	PORTION NPR80	[Diagonal lines \]	PORTION NPR83
[Diagonal lines /]	PORTION NPR81	[Diagonal lines \]	PORTION NPR84
[Diagonal lines /]	PORTION NPR82	[Diagonal lines \]	PORTION NPR85
[Diagonal lines /]	PORTION NPR83	[Diagonal lines \]	PORTION NPR86
[Diagonal lines /]	PORTION NPR84	[Diagonal lines \]	PORTION NPR87
[Diagonal lines /]	PORTION NPR85	[Diagonal lines \]	PORTION NPR88
[Diagonal lines /]	PORTION NPR86	[Diagonal lines \]	PORTION NPR89
[Diagonal lines /]	PORTION NPR87	[Diagonal lines \]	PORTION NPR90
[Diagonal lines /]	PORTION NPR88	[Diagonal lines \]	PORTION NPR91
[Diagonal lines /]	PORTION NPR89	[Diagonal lines \]	PORTION NPR92
[Diagonal lines /]	PORTION NPR90	[Diagonal lines \]	PORTION NPR93
[Diagonal lines /]	PORTION NPR91	[Diagonal lines \]	PORTION NPR94
[Diagonal lines /]	PORTION NPR92	[Diagonal lines \]	PORTION NPR95
[Diagonal lines /]	PORTION NPR93	[Diagonal lines \]	PORTION NPR96
[Diagonal lines /]	PORTION NPR94	[Diagonal lines \]	PORTION NPR97
[Diagonal lines /]	PORTION NPR95	[Diagonal lines \]	PORTION NPR98
[Diagonal lines /]	PORTION NPR96	[Diagonal lines \]	PORTION NPR99
[Diagonal lines /]	PORTION NPR97	[Diagonal lines \]	PORTION NPR100

B	WORKING DRAWING	09 DEC 09
A	TENDER ADDENDUM NO. 1	09 OCT 09
-	TENDER DRAWING	09 SEP 09

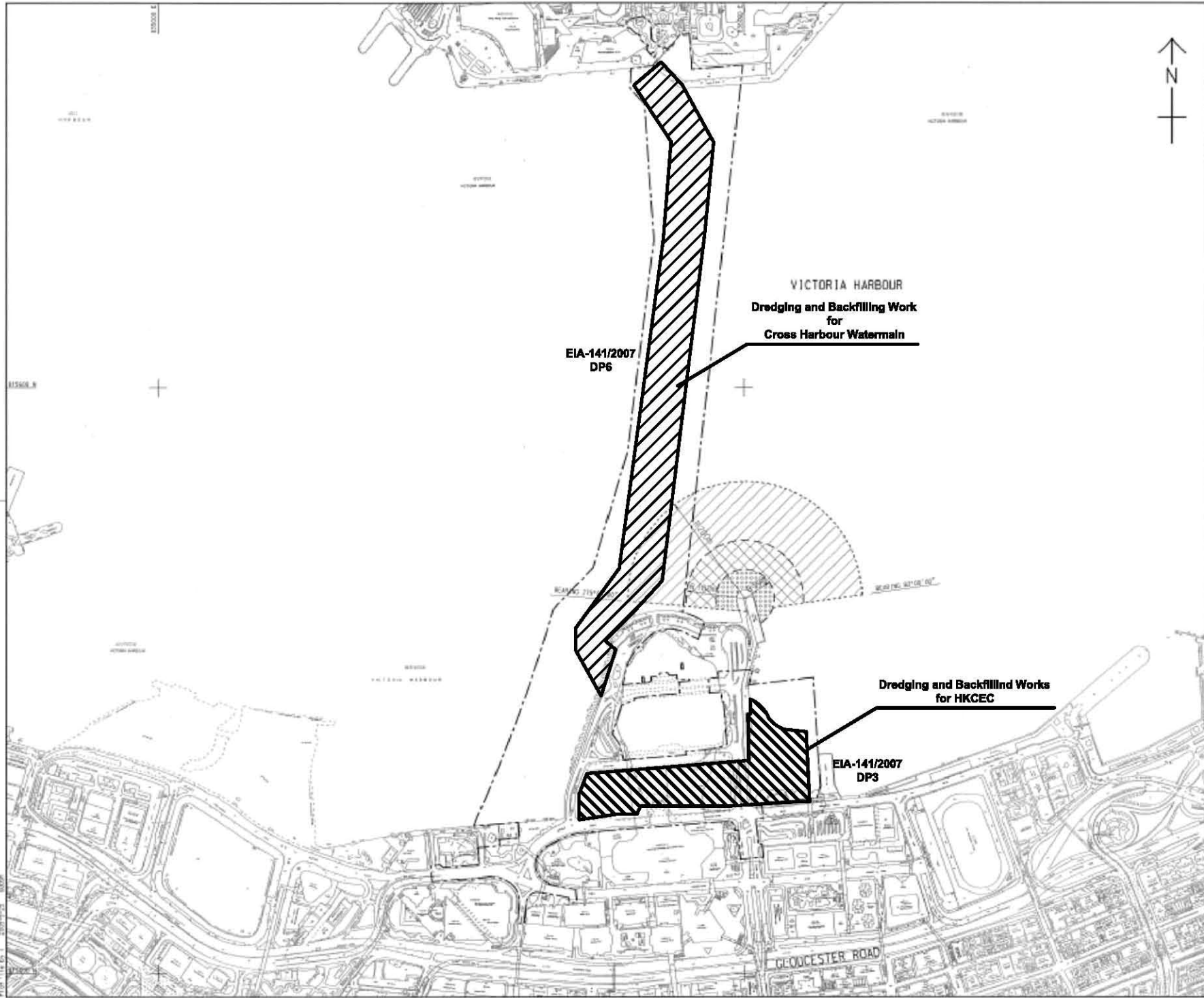
Highways Department 路政署
 Major Works Project Management Office

CENTRAL - WAN CHAI BYPASS AND IEC LINK
 CENTRAL - WAN CHAI BYPASS - NORTH POINT RECLAMATION

PORTION OF SITE
 SHEET 1 OF 2

AECOM

DRGNO.	60095653/NP/1651B
DESIGNED BY	TTF
CHECKED BY	CJH
DATE	11/2/2009
SCALE	AS SHOWN
UNIT	METRES



LOCATION PLAN
SCALE 1 : 5000

- NOTES:
1. ALL DIMENSIONS ARE IN METRES UNLESS OTHERWISE NOTED.
 2. THE RESTRICTION ZONE IS THIS DRAWING WILL COME INTO EFFECT AFTER THE OPERATION OF THE GOVERNMENT HELPING AT EIP/D/D/16 EAST.

LEGEND:

- CONTRACT BOUNDARY
- WORKING RESTRICTION ZONE
- NAVIGATION AND WORKING RESTRICTION ZONE
- WORKING BARGE, NAVIGATION AND WORKING RESTRICTION ZONE

TENDER ADDENDUM NO. 4	SEP 25, 2009
TENDER ADDENDUM NO. 1	SEP 25, 2009
TENDER DRAWING	SEP 25, 2009

CEDD 土木工程發展署
Civil Engineering and Development Department

WAN CHAI DEVELOPMENT PHASE II

WAN CHAI DEVELOPMENT PHASE II -
KONG KONG CONVENTION AND EXHIBITION CENTRE
**RESTRICTED ZONE FOR
CONSTRUCTION VESSELS**
(Contract no: HK/2009/01)

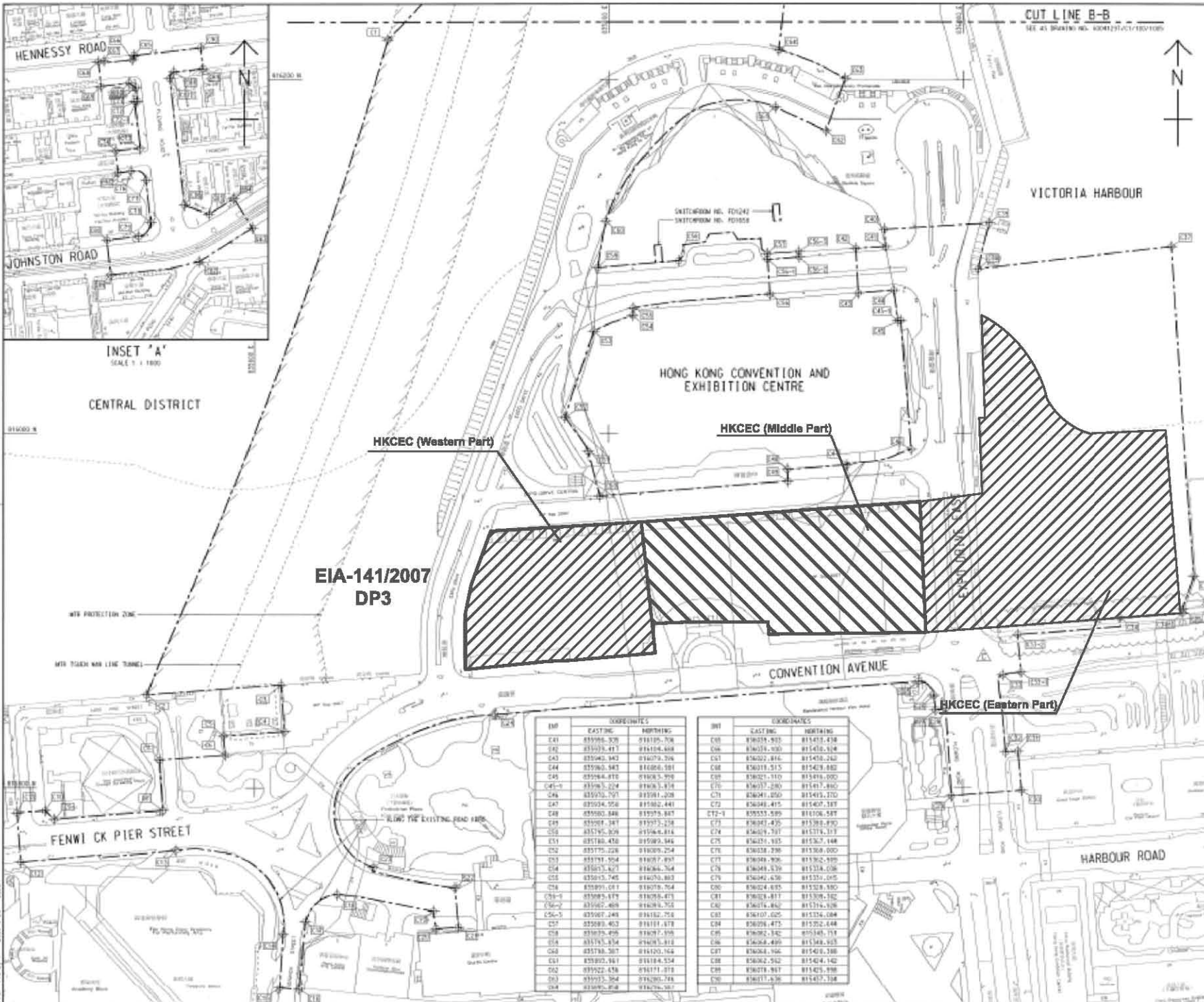
AECOM

DRGNO. 圖號	60041297/C1/100/1010B
DATE 日期	16/2009/01
SCALE 比例	AS 1:8000
COPYRIGHT RESERVED	



INSET 'A'
SCALE 1 : 1000

CENTRAL DISTRICT



**EIA-141/2007
DP3**

HKCEC (Western Part)

HKCEC (Middle Part)

HKCEC (Eastern Part)

INT	COORDINATES	
	EASTING	NORTHING
C41	835986.528	816105.708
C42	835979.417	816104.468
C43	835963.943	816079.706
C44	835963.543	816086.581
C45	835964.818	816087.528
C46	835963.524	816083.814
C46	835975.757	815981.208
C47	835934.956	815862.441
C48	835960.846	815975.887
C49	835961.347	815973.238
C50	835976.828	815966.814
C51	835984.478	815989.846
C52	835975.226	816009.224
C53	835973.504	816077.897
C54	835875.827	816064.764
C55	835873.745	816070.883
C56	835891.071	816078.764
C56-1	835895.619	816078.873
C56-2	835892.468	816078.765
C56-3	835907.248	816182.758
C57	835893.403	816181.878
C58	835873.496	816087.198
C59	835975.874	816083.812
C60	835976.307	816120.744
C61	835980.881	816184.524
C62	835923.434	816171.812
C63	835923.304	816280.748
C64	835923.818	816276.307

INT	COORDINATES	
	EASTING	NORTHING
C65	836028.903	815473.438
C66	836034.000	815473.614
C67	836022.816	815473.240
C68	836019.515	815473.882
C69	836023.110	815474.000
C70	836027.289	815471.880
C71	836041.050	815493.270
C72	836048.415	815497.387
C72-1	835555.589	815106.587
C73	836047.435	815385.890
C74	836049.797	815374.107
C75	836074.935	815357.148
C76	836038.238	815368.000
C77	836048.706	815362.898
C78	836048.439	815334.038
C79	836042.430	815331.045
C80	836024.635	815328.880
C81	836023.417	815309.182
C82	836025.882	815376.148
C83	836107.025	815326.084
C84	836026.473	815322.444
C85	836082.342	815348.751
C86	836084.499	815348.925
C87	836084.196	815403.388
C88	836082.512	815424.142
C89	836078.987	815425.898
C90	836077.430	815437.194



KEY PLAN
SCALE 1 : 10000

NOTE:
1. FOR NOTES & LEGEND, REFER TO DRAWING NO. 60041297/C1/100/1006.

INT	COORDINATES	
	EASTING	NORTHING
C1	836875.285	816222.551
C2	836875.271	816222.599
C3	836874.363	816224.425
C4	836871.020	816251.014
C5	836882.492	816229.522
C6	836881.584	816218.612
C7	836886.585	816215.197
C8	836886.191	816237.147
C9	836886.433	816232.247
C10	836891.082	816207.050
C11	836885.389	816208.075
C12	836877.486	816208.107
C13	836923.468	816204.817
C14	836886.433	816217.122
C15	836874.285	816222.599
C16	836875.195	816222.525
C17	836878.138	816204.441
C18	836846.035	816228.816
C19	836871.421	816250.587
C20	836902.537	816220.881
C21	836915.285	816271.484
C22	836913.183	816267.543
C23	836827.086	816209.074
C24	836926.984	816283.670
C25	836915.280	816280.261
C26	836881.447	816252.286
C27	836904.605	816243.836
C28	836905.218	816244.445
C29	836911.525	816250.380
C30	836883.781	816208.447
C31	836831.216	816228.470
C32	836824.142	816225.117
C33	836821.081	816216.482
C34	836828.290	816204.700
C35	836827.428	816216.056
C36	836808.187	816216.280
C36-1	836824.812	816209.081
C36-2	836824.747	816208.285
C37	836828.850	816219.134
C38	836819.190	816208.037
C39	836828.810	816237.285
C40	836828.682	816215.542

C	TENDER ADDENDUM NO.4	SHEN JYL DEP C8
B	TENDER ADDENDUM NO.2	SHEN JYL DEP C8
A	TENDER ADDENDUM NO.1	SHEN JYL DEP C8
-	TENDER DRAWING	SHEN JYL DEP C8

EDD 土木工程師學會
Civil Engineering and Development Department

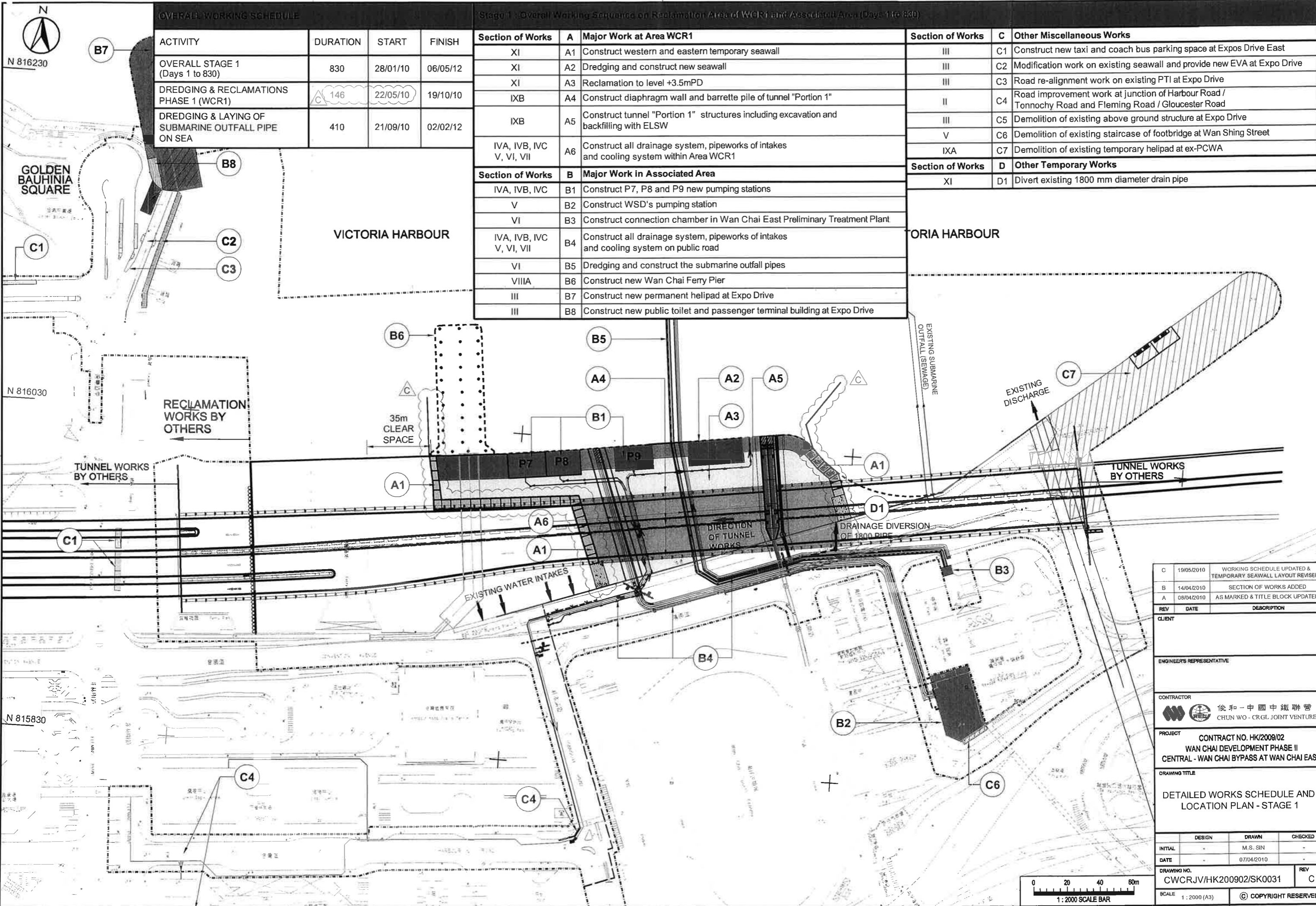
WAN CHAI DEVELOPMENT PHASE II

PHASE II DEVELOPMENT PHASE II -
CONTRACT NO. HK/2009/01 -
HONG KONG CONVENTION AND EXHIBITION CENTRE

**SITE BOUNDARY
SETTING OUT PLAN**
(Contract no. HK/2009/01)

AECOM

DRGNO. 圖號	60041297/C1/100/1006C
DATE 日期	18/2/2009
SCALE 比例	AS SHOWN
PROJECT NO. 項目編號	HK/2009/01
CLIENT 客戶	EDD
DESIGNER 設計人	PM
CHECKED 校核	
DATE 日期	18/2/2009
SCALE 比例	AS SHOWN
PROJECT NO. 項目編號	HK/2009/01
CLIENT 客戶	EDD



OVERALL WORKING SCHEDULE

ACTIVITY	DURATION	START	FINISH
OVERALL STAGE 1 (Days 1 to 830)	830	28/01/10	06/05/12
DREDGING & RECLAMATIONS PHASE 1 (WCR1)	146	22/05/10	19/10/10
DREDGING & LAYING OF SUBMARINE OUTFALL PIPE ON SEA	410	21/09/10	02/02/12

Stage 1: Overall Working Sequence on Reclamation Area of WCR1 and Associated Area (Days 1 to 830)

Section of Works	A	Major Work at Area WCR1	Section of Works	C	Other Miscellaneous Works
XI	A1	Construct western and eastern temporary seawall	III	C1	Construct new taxi and coach bus parking space at Expos Drive East
XI	A2	Dredging and construct new seawall	III	C2	Modification work on existing seawall and provide new EVA at Expo Drive
XI	A3	Reclamation to level +3.5mPD	III	C3	Road re-alignment work on existing PTI at Expo Drive
IXB	A4	Construct diaphragm wall and barrette pile of tunnel "Portion 1"	II	C4	Road improvement work at junction of Harbour Road / Tonnochy Road and Fleming Road / Gloucester Road
IXB	A5	Construct tunnel "Portion 1" structures including excavation and backfilling with ELSW	III	C5	Demolition of existing above ground structure at Expo Drive
IVA, IVB, IVC, V, VI, VII	A6	Construct all drainage system, pipeworks of intakes and cooling system within Area WCR1	V	C6	Demolition of existing staircase of footbridge at Wan Shing Street
			IXA	C7	Demolition of existing temporary helipad at ex-PCWA
Section of Works	B	Major Work in Associated Area	Section of Works	D	Other Temporary Works
IVA, IVB, IVC	B1	Construct P7, P8 and P9 new pumping stations	XI	D1	Divert existing 1800 mm diameter drain pipe
V	B2	Construct WSD's pumping station			
VI	B3	Construct connection chamber in Wan Chai East Preliminary Treatment Plant			
IVA, IVB, IVC, V, VI, VII	B4	Construct all drainage system, pipeworks of intakes and cooling system on public road			
VI	B5	Dredging and construct the submarine outfall pipes			
VIIIA	B6	Construct new Wan Chai Ferry Pier			
III	B7	Construct new permanent helipad at Expo Drive			
III	B8	Construct new public toilet and passenger terminal building at Expo Drive			

REV	DATE	DESCRIPTION
C	19/05/2010	WORKING SCHEDULE UPDATED & TEMPORARY SEAWALL LAYOUT REVISED
B	14/04/2010	SECTION OF WORKS ADDED
A	08/04/2010	AS MARKED & TITLE BLOCK UPDATED

CLIENT: _____
 ENGINEER'S REPRESENTATIVE: _____

CONTRACTOR: 俊和-中國中鐵聯營
 CHUN WO - CRGL JOINT VENTURE

PROJECT: CONTRACT NO. HK/2009/02
 WAN CHAI DEVELOPMENT PHASE II
 CENTRAL - WAN CHAI BYPASS AT WAN CHAI EAST

DRAWING TITLE: DETAILED WORKS SCHEDULE AND LOCATION PLAN - STAGE 1

DESIGN	DRAWN	CHECKED
INITIAL: -	M.S. SIN	-
DATE: -	07/04/2010	-
DRAWING NO.:	CWCRJV/HK200902/SK0031	REV: C
SCALE: 1:2000 (A3)	© COPYRIGHT RESERVED	



Figure 2.2

Project Organization Chart



Project Organization Chart

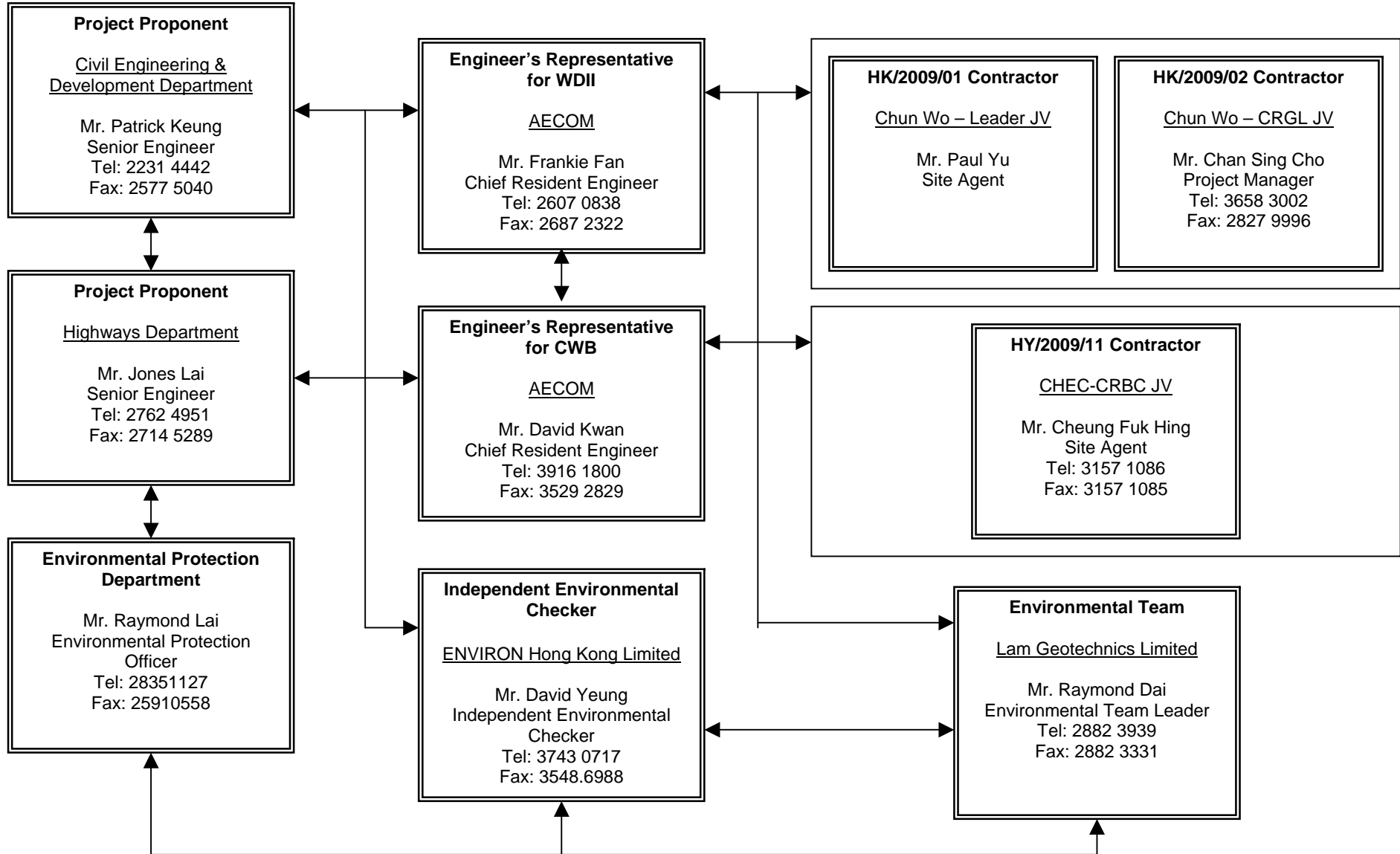
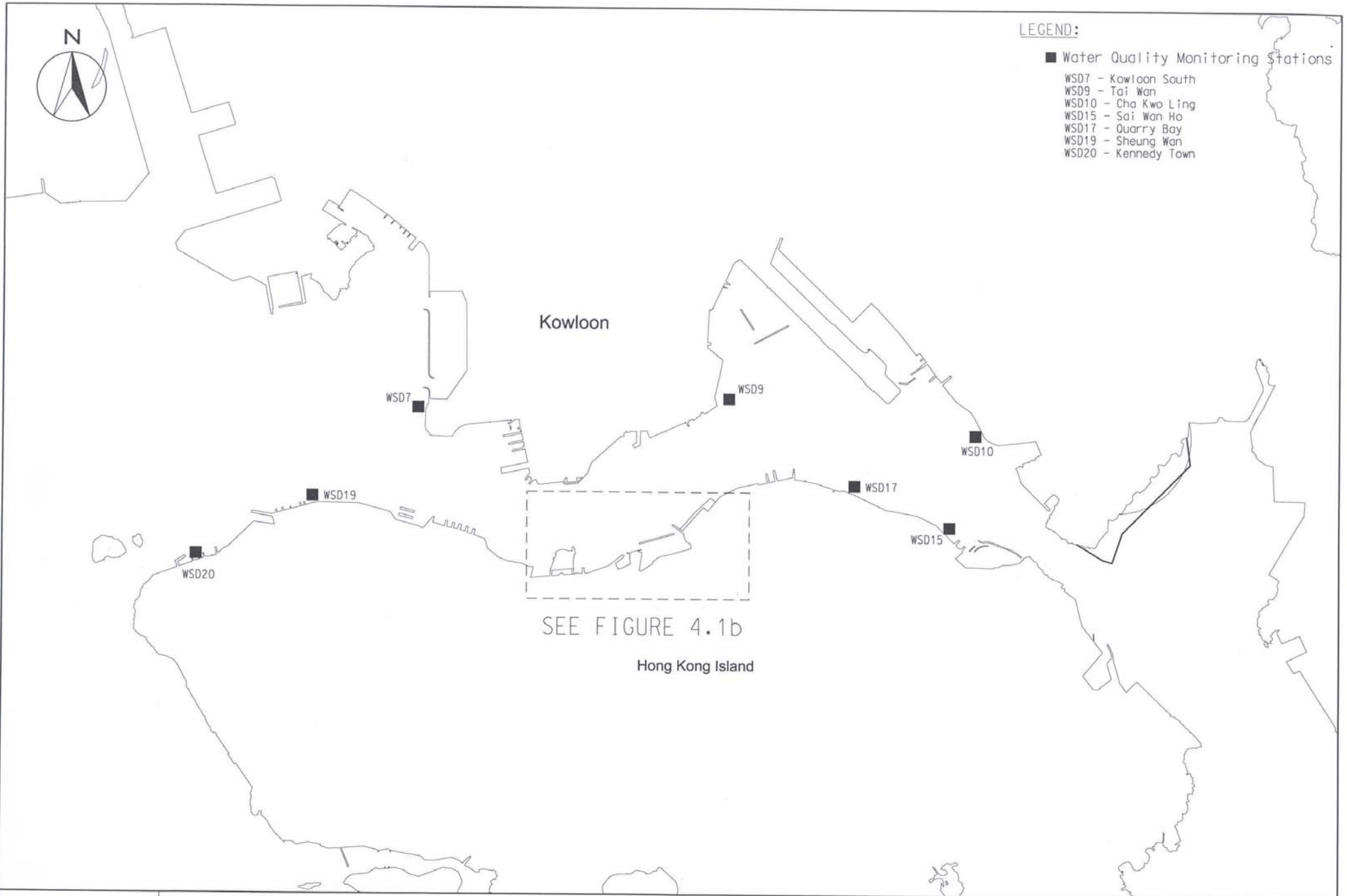




Figure 3.1

Locations of Monitoring Stations



LEGEND:

WATER QUALITY MONITORING STATIONS

- C1 HONG KONG CONVENTION AND EXHIBITION CENTRE EXTENSION
- C2 TELECOM HOUSE/HK ACADEMY FOR PERFORMING/ SHUI ON CENTRE
- C3 HONG KONG CONVENTION AND EXHIBITION CENTRE PHASE I
- C4 WAN CHAI TOWER AND GREAT EAGLE CENTRE
- C5 SUN HUNG KAI CENTRE
- C6 PROPOSED EXHIBITION STATION / WORLD TRADE CENTRE
- C7 WINDSOR HOUSE
- C8 CITY GARDEN
- C9 PROVIDENT CENTRE
- RC1 PROPOSED HKAPA EXTENSION
- RC5 SUN HUNG KAI CENTRE (REPROVISION)
- RC7 WINDSOR HOUSE (TEMPORARY REPROVISION)
- WSD21 WAN CHAI
- RW1 WAN CHAI (REPROVISION)



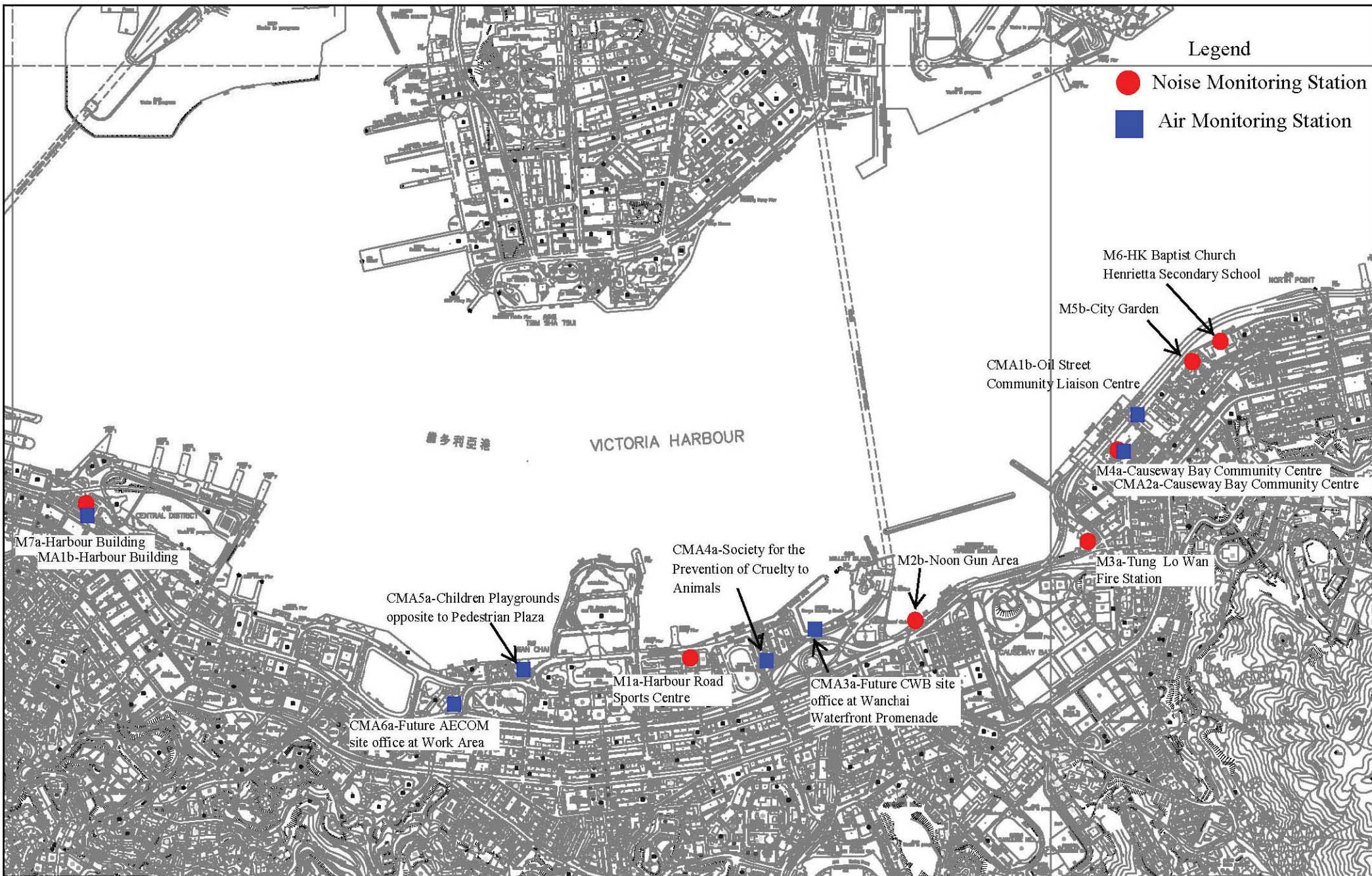


FIGURE 3.1
Location Plan of Air and Noise Monitoring Stations



Appendix 2.1

Environmental Mitigation Implementation Schedule

Environmental Mitigation Implementation Schedule

Implementation Schedule for Air Quality Control

EIA Ref	Environmental Protection Measures / Mitigation Measures	Location / Timing	Implementation Agent	Implementation Stages*				Relevant Legislation and Guidelines
				Des	C	O	Dec	
Construction Phase								
<i>For the Whole Project</i>								
S3.6.5	Four times a day watering of the work site with active operations.	Work site / during construction	Contractor		√			EIAO-TM
S3.8.1	Implementation of dust suppression measures stipulated in Air Pollution Control (Construction Dust) Regulation. The following mitigation measures, good site practices and a comprehensive dust monitoring and audit programme are recommended to minimise cumulative dust impacts. <ul style="list-style-type: none"> Strictly limit the truck speed on site to below 10 km per hour and water spraying to keep the haul roads in wet condition; Watering during excavation and material handling; Provision of vehicle wheel and body washing facilities at the exit points of the site, combined with cleaning of public roads where necessary; and Tarpaulin covering of all dusty vehicle loads transported to, from and between site locations. 	Work site / during construction	Contractor		√			

Appendix 3.1

EIA Ref	Environmental Protection Measures / Mitigation Measures	Location / Timing	Implementation Agent	Implementation Stages*				Relevant Legislation and Guidelines
				Des	C	O	Dec	
S3.5.6	For the dredging activities carried out in the vicinity of Police Officers' Club, the dredging operation will be restricted to only 1 small close grab dredger to minimise the odour impact during the dredging activity. The dredging rate should be reduced as much as practicable for the area in close proximity to the Police Officers' Club. The sediments contain highly contaminated mud which may be disposed with the use of geosynthetic containers (details shall refer to Section 6), grab dredger has to be used for filling up the geosynthetic containers on barges. the dredging rate for the removal of the sediments at the south-west corner of the typhoon shelter shall be slowed down or restricted to specific non-popular hours in weekdays when it is necessary during construction.	Corner of CBTS/implementation of harbour-front enhancement	CEDD ¹		√			EIAO-TM
S3.8.8	Carry out dredging at the corner of CBTS to remove the sediment and clean the slime attached on the CBTS shoreline seawall	Corner of CBTS & CBTS shoreline seawall/implementation of harbour-front enhancement	CEDD ²		√			EIAO-TM
Operation Phase								
<i>For the Whole Project</i>								

¹ CEDD will identify an implementation agent.

² CEDD will identify an implementation agent.

Appendix 3.1

EIA Ref	Environmental Protection Measures / Mitigation Measures	Location / Timing	Implementation Agent	Implementation Stages*				Relevant Legislation and Guidelines
				Des	C	O	Dec	
S3.10.2	Monthly (from July to September) monitoring of odour impacts, for a period of 5 years, is proposed during the operational phase of the Project to ascertain the effectiveness of the Enhancement Package over time, and to monitor any on-going odour impacts at the ASRs.	Planned ASRs (CBTS Breakwater)/First 5-year period of operation phase	CEDD ¹			√		EIAO-TM
For DPI – CWB (Within the Project Boundary)								
S3.6.53 – S3.6.54	The design parameters of the East and Central Ventilation Buildings as set in Tables 3.10 and 3.11	East and Central Ventilation Buildings / During operation of the Trunk Road	HyD			√		
S3.10.2	Air quality monitoring for the operation performance of the East Ventilation Building and associated East Vent Shaft will be conducted.	East Vent Shaft / During operation of the East Ventilation Building and associated East Vent Shaft	HyD			√		EIAO-TM

- Des - Design, C - Construction, O – Operation, and Dec – Decommissioning

Appendix 3.1

Table A13.2 Implementation Schedule for Noise Control

EIA Ref	Environmental Protection Measures / Mitigation Measures	Location / Timing	Implementation Agent	Implementation Stages*				Relevant Legislation and Guidelines
				Des	C	O	Dec	
Construction Phase								
For the Whole Project								

Appendix 3.1

EIA Ref	Environmental Protection Measures / Mitigation Measures	Location / Timing	Implementation Agent	Implementation Stages*				Relevant Legislation and Guidelines
				Des	C	O	Dec	
S4.9.4	<p>Good Site Practice:</p> <ul style="list-style-type: none"> Only well-maintained plant shall be operated on-site and plant shall be serviced regularly during the construction program. Silencers or mufflers on construction equipment shall be utilized and shall be properly maintained during the construction program. Mobile plant, if any, shall be sited as far away from NSRs as possible. Machines and plant (such as trucks) that may be in intermittent use shall be shut down between works periods or shall be throttled down to a minimum. Plant known to emit noise strongly in one direction shall, wherever possible, be orientated so that the noise is directed away from the nearby NSRs. Material stockpiles and other structures shall be effectively utilized, wherever practicable, in screening noise from on-site construction activities. 	Work Sites / During Construction	Contractor		√			EIAO-TM, NCO
For DP1 – CWB (Within the Project Boundary)								

Appendix 3.1

EIA Ref	Environmental Protection Measures / Mitigation Measures	Location / Timing	Implementation Agent	Implementation Stages*				Relevant Legislation and Guidelines
				Des	C	O	Dec	
S4.8.3 – S4.8.5	<p>Use of quiet powered mechanical equipment, movable noise barrier and temporary noise barrier for the following tasks:</p> <ul style="list-style-type: none"> Slip road 8 tunnel Construction of diaphragm wall and substructures of the tunnel approach ramp Excavation Construction of slabs Backfill Demolition and construction of substructures for the IEC Demolition works of existing piers and crossheads of the marine section of the existing IEC <p>Use of PME grouping for the following tasks:</p> <ul style="list-style-type: none"> At-grade road construction Substructure for IECL connection 	Work Sites / During Construction	Contractor		√			EIAO-TM, NCO
For DP2 – WDII Major Roads (Road P2)								
S4.8.3 – S4.8.4	<p>Use of quiet powered mechanical equipment, movable noise barrier and temporary noise barrier for the following tasks:</p> <ul style="list-style-type: none"> Temporary road diversion Resurfacing At-grade roadwork 	Work Sites / During Construction	Contractor		√			EIAO-TM, NCO
For DP3 – Reclamation Works								
S4.8.3 – S4.8.4	<p>Use of quiet powered mechanical equipment for the following task:</p> <ul style="list-style-type: none"> Filling behind seawall Seawall construction 	Work Sites / During Construction	Contractor		√			EIAO-TM, NCO

Appendix 3.1

EIA Ref	Environmental Protection Measures / Mitigation Measures	Location / Timing	Implementation Agent	Implementation Stages*				Relevant Legislation and Guidelines
				Des	C	O	Dec	
For DP5 – Wan Chai East Sewage Outfall								
S4.8.3 – S4.8.4	Use of quiet powered mechanical equipment for the following tasks: <ul style="list-style-type: none"> Submarine pipelines (marine section) Use of quiet powered mechanical equipment and movable noise barrier for the following tasks: <ul style="list-style-type: none"> Installation of a new pipeline (land section) 	Work Sites / During Construction	Contractor		√			EIAO-TM, NCO
For DP6 – Cross-Harbour Water Mains from Wan Chai to Tsim Sha Tsui								
S4.8.3 – S4.8.4	Use of quiet powered mechanical equipment for the following tasks: <ul style="list-style-type: none"> Submarine pipelines (marine section) 	Work Sites / During Construction	Contractor		√			EIAO-TM, NCO

Appendix 3.1

EIA Ref	Environmental Protection Measures / Mitigation Measures	Location / Timing	Implementation Agent	Implementation Stages*				Relevant Legislation and Guidelines
				Des	C	O	Dec	
Operation Phase								
For DP1 – CWB (Within the Project Boundary)								

Appendix 3.1

Table A13.3 Implementation Schedule for Water Quality Control

EIA Ref	Environmental Protection Measures / Mitigation Measures	Location / Timing	Implementation Agent	Implementation Stages*				Relevant Legislation and Guidelines
				Des	C	O	Dec	
Construction Phase								
<i>For DP3 – Reclamation Works, DP5 (Wan Chai East Sewage Outfall), DP6 (Cross-Harbour Water Mains from Wan Chai to Tsim Sha Tsui), DP1 – CWB (within the Project Boundary)</i>								
S5.8	A phased reclamation approach is planned for the WDII. Containment of fill within each of the reclamation phases by seawalls is proposed, with the seawall constructed first (above high water mark) with filling carried out behind the completed seawalls. Any gaps that may need to be provided for marine access will be shielded by silt curtains to control sediment plume dispersion away from the site. Filling for seawall construction should be carried out behind the silt curtain	Work site / During the construction period	Contractor		√			EIAO-TM, WPCO
S5.8	Dredging shall be carried out by closed grab dredger for the following works: <ul style="list-style-type: none"> Seawall construction in all the reclamation areas; Construction of the CWB Tunnel Construction of the proposed WSD water mains; and Construction of the proposed Wan Chai East sewage outfall pipelines. 	Work site / During the construction period	Contractor		√			EIAO-TM, WPCO
S5.8, Figure 5.3	Dredging for the Wan Chai East sewage outfall pipelines shall not be carried out concurrently with the following activities: <ul style="list-style-type: none"> Dredging along the proposed cross-harbour water mains; Dredging along the seawall in the Wan Chai Reclamation (WCR) zone (area between HKCEC Extension and PCWA). 	Work site / During the construction period	Contractor		√			EIAO-TM, WPCO

Appendix 3.1

EIA Ref	Environmental Protection Measures / Mitigation Measures	Location / Timing	Implementation Agent	Implementation Stages*				Relevant Legislation and Guidelines																								
				Des	C	O	Dec																									
S5.8	The water body behind the temporary reclamations within the Causeway Bay typhoon shelter shall not be fully enclosed.	Work site / During the construction period	Contractor		√			EIAO-TM, WPCO																								
S5.8	As a mitigation measure, to avoid the accumulation of water borne pollutants within the temporary embayment between CRIII and HKCEC1, an impermeable barrier, suspended from a floating boom on the water surface and extending down to the seabed, will be erected by the contractor before the HKCEC1 commences. The barrier will channel the stormwater discharge flows from Culvert L to the outside of the embayment. The contractor will maintain this barrier until the reclamation works in HKCEC2W are carried out and the new Culvert L extension is constructed.	Work site / During the construction period	Contractor		√			EIAO-TM, WPCO																								
S5.8, Figure 5.3	The total dredging rates in each of the marine works zones shall not be more than the maximum production rates stated in the table below. These are the production rates without considering the effect of silt curtain.	Work site / During the construction period	Contractor		√			EIAO-TM, WPCO																								
<table border="1" style="width: 100%; border-collapse: collapse;"> <thead> <tr> <th rowspan="2">Reclamation Area</th> <th colspan="2">Maximum Dredging Rate</th> <th rowspan="2">Maximum Dredging Rate (m³ per week)</th> </tr> <tr> <th>m³ per day</th> <th>m³ per hour (for 16 hrs per day)</th> </tr> </thead> <tbody> <tr> <td colspan="4">Dredging along seawall or breakwater</td> </tr> <tr> <td>North Point Shoreline Zone (NPR)</td> <td>6,000</td> <td>375</td> <td>42,000</td> </tr> <tr> <td>Causeway Bay</td> <td>1,500</td> <td>94</td> <td>10,500</td> </tr> <tr> <td>Shoreline Zone</td> <td>6,000</td> <td>375</td> <td>42,000</td> </tr> <tr> <td>PCWA Zone</td> <td>5,000</td> <td>313</td> <td>35,000</td> </tr> </tbody> </table>		Reclamation Area	Maximum Dredging Rate		Maximum Dredging Rate (m ³ per week)	m ³ per day	m ³ per hour (for 16 hrs per day)	Dredging along seawall or breakwater				North Point Shoreline Zone (NPR)	6,000	375	42,000	Causeway Bay	1,500	94	10,500	Shoreline Zone	6,000	375	42,000	PCWA Zone	5,000	313	35,000					
Reclamation Area	Maximum Dredging Rate		Maximum Dredging Rate (m ³ per week)																													
	m ³ per day	m ³ per hour (for 16 hrs per day)																														
Dredging along seawall or breakwater																																
North Point Shoreline Zone (NPR)	6,000	375	42,000																													
Causeway Bay	1,500	94	10,500																													
Shoreline Zone	6,000	375	42,000																													
PCWA Zone	5,000	313	35,000																													

Appendix 3.1

EIA Ref	Environmental Protection Measures / Mitigation Measures				Location / Timing	Implementation Agent	Implementation Stages*				Relevant Legislation and Guidelines																						
							Des	C	O	Dec																							
	<table border="1"> <tr> <td>Wan Chai Shoreline Zone (WCR)</td> <td>6,000</td> <td>375</td> <td>42,000</td> </tr> <tr> <td>HKCEC Shoreline Zone (HKCEC)</td> <td>1,500</td> <td>94</td> <td>10,500</td> </tr> <tr> <td>HKCEC Stage 1 & 3</td> <td>6,000</td> <td>375</td> <td>42,000</td> </tr> <tr> <td>HKCEC Stage 2</td> <td>1,500</td> <td>94</td> <td>10,500</td> </tr> <tr> <td>Cross Harbour Water Mains</td> <td>1,500</td> <td>94</td> <td>10,500</td> </tr> <tr> <td>Wan Chai East Submarine Sewage Pipeline</td> <td>1,500</td> <td>94</td> <td>10,500</td> </tr> </table> <p>Note: 1,500 m³ per day shall be applied for construction of the western seawall of WCR1.</p>	Wan Chai Shoreline Zone (WCR)	6,000	375	42,000	HKCEC Shoreline Zone (HKCEC)	1,500	94	10,500	HKCEC Stage 1 & 3	6,000	375	42,000	HKCEC Stage 2	1,500	94	10,500	Cross Harbour Water Mains	1,500	94	10,500	Wan Chai East Submarine Sewage Pipeline	1,500	94	10,500								
Wan Chai Shoreline Zone (WCR)	6,000	375	42,000																														
HKCEC Shoreline Zone (HKCEC)	1,500	94	10,500																														
HKCEC Stage 1 & 3	6,000	375	42,000																														
HKCEC Stage 2	1,500	94	10,500																														
Cross Harbour Water Mains	1,500	94	10,500																														
Wan Chai East Submarine Sewage Pipeline	1,500	94	10,500																														
S5.8, Figure 5.3	Dredging along the seawall at WCR1 shall be undertaken initially at 1,500m ³ per day for construction of the western seawall (which is in close proximity of the WSD intake), followed by partial seawall construction at the western seawall (above high water mark) to protect the adjacent intakes as much as possible from further dredging activities.	Work site / During the construction period	Contractor		√				EIAO-TM, WPCO																								
S5.8, Figure 5.3	For dredging within the Causeway Bay typhoon shelter, seawall shall be partially constructed to protect the nearby seawater intakes from further dredging activities. For example, at TCBR1W, the southern and eastern seawalls shall be constructed first (above high water mark) so that the seawater intakes at the inner water would be protected from the impacts from the remaining dredging activities along the northern boundary.	Work site / During the construction period	Contractor		√				EIAO-TM, WPCO																								
S5.8, Figure 5.3	Silt curtains shall be deployed around the closed grab dredgers during seawall dredging and seawall trench filling in the areas of HKCEC, WCR, TCBR and NP.	Work site / During the construction period	Contractor		√				EIAO-TM, WPCO																								
S5.8, Figure 5.3	<p>Silt screens shall be applied to seawater intakes at interim construction stages as stated below:</p> <table border="1"> <thead> <tr> <th>Interim Construction Stage</th> <th>Location of Applications</th> </tr> </thead> <tbody> <tr> <td>Scenario 2A in early 2009 with concurrent dredging activities at HKCEC, WCR, TPCWA,</td> <td>WSD saltwater intakes at Sai Wan Ho, Quarry Bay, Sheung Wan, Wan Chai, Kowloon South</td> </tr> <tr> <td></td> <td>Cooling water intakes for Hong Kong Convention and Exhibition Centre Extension, Hong Kong</td> </tr> </tbody> </table>	Interim Construction Stage	Location of Applications	Scenario 2A in early 2009 with concurrent dredging activities at HKCEC, WCR, TPCWA,	WSD saltwater intakes at Sai Wan Ho, Quarry Bay, Sheung Wan, Wan Chai, Kowloon South		Cooling water intakes for Hong Kong Convention and Exhibition Centre Extension, Hong Kong	Work site / During the construction period	Contractor		√				EIAO-TM, WPCO																		
Interim Construction Stage	Location of Applications																																
Scenario 2A in early 2009 with concurrent dredging activities at HKCEC, WCR, TPCWA,	WSD saltwater intakes at Sai Wan Ho, Quarry Bay, Sheung Wan, Wan Chai, Kowloon South																																
	Cooling water intakes for Hong Kong Convention and Exhibition Centre Extension, Hong Kong																																

Appendix 3.1

EIA Ref	Environmental Protection Measures / Mitigation Measures		Location / Timing	Implementation Agent	Implementation Stages*				Relevant Legislation and Guidelines						
					Des	C	O	Dec							
	<table border="1"> <tr> <td>TBW, NP and Water Mains Zone</td> <td>Convention and Exhibition Centre Phase I, Telecom House / HK Academy for Performing Arts / Shun On Centre, Wan Chai Tower / Revenue Tower / Immigration Tower and Sun Hung Kai Centre</td> </tr> <tr> <td>Scenario 2B in late 2009/2010 with concurrent dredging activities at Sewage Pipelines Zone and TCBR.</td> <td>WSD saltwater intakes at Sheung Wan, Wan Chai Cooling water intakes for Queensway Government Offices, Excelsior Hotel, World Trade Centre and Windsor House.</td> </tr> <tr> <td>Scenario 2C in 2011 with concurrent dredging activities at HKCEC and TCBR.</td> <td>WSD saltwater intakes at Sheung Wan and Reprovisioned WSD Wan Chai saltwater intake. Cooling water intakes for MTR South, Excelsior Hotel & World Trade Centre and reprovisioned Windsor House.</td> </tr> </table>	TBW, NP and Water Mains Zone	Convention and Exhibition Centre Phase I, Telecom House / HK Academy for Performing Arts / Shun On Centre, Wan Chai Tower / Revenue Tower / Immigration Tower and Sun Hung Kai Centre	Scenario 2B in late 2009/2010 with concurrent dredging activities at Sewage Pipelines Zone and TCBR.	WSD saltwater intakes at Sheung Wan, Wan Chai Cooling water intakes for Queensway Government Offices, Excelsior Hotel, World Trade Centre and Windsor House.	Scenario 2C in 2011 with concurrent dredging activities at HKCEC and TCBR.	WSD saltwater intakes at Sheung Wan and Reprovisioned WSD Wan Chai saltwater intake. Cooling water intakes for MTR South, Excelsior Hotel & World Trade Centre and reprovisioned Windsor House.								
TBW, NP and Water Mains Zone	Convention and Exhibition Centre Phase I, Telecom House / HK Academy for Performing Arts / Shun On Centre, Wan Chai Tower / Revenue Tower / Immigration Tower and Sun Hung Kai Centre														
Scenario 2B in late 2009/2010 with concurrent dredging activities at Sewage Pipelines Zone and TCBR.	WSD saltwater intakes at Sheung Wan, Wan Chai Cooling water intakes for Queensway Government Offices, Excelsior Hotel, World Trade Centre and Windsor House.														
Scenario 2C in 2011 with concurrent dredging activities at HKCEC and TCBR.	WSD saltwater intakes at Sheung Wan and Reprovisioned WSD Wan Chai saltwater intake. Cooling water intakes for MTR South, Excelsior Hotel & World Trade Centre and reprovisioned Windsor House.														
S5.8	<p>Other mitigation measures include:</p> <ul style="list-style-type: none"> mechanical grabs, if used, shall be designed and maintained to avoid spillage and sealed tightly while being lifted. For dredging of any contaminated mud, closed watertight grabs must be used; all vessels shall be sized so that adequate clearance is maintained between vessels and the seabed in all tide conditions, to ensure that undue turbidity is not generated by turbulence from vessel movement or propeller wash; all hopper barges and dredgers shall be fitted with tight fitting seals to their bottom openings to prevent leakage of material; construction activities shall not cause foam, oil, grease, scum, litter or other objectionable matter to be present on the water within the site or dumping grounds; loading of barges and hoppers shall be controlled to prevent splashing of dredged material into the surrounding water. Barges or hoppers shall not be filled to a level that will cause the overflow of materials or polluted water during loading or transportation; and 	Work site / During the construction period	Contractor		√				ProPECC PN 1/94; WPCO (TM-DSS)						

Appendix 3.1

EIA Ref	Environmental Protection Measures / Mitigation Measures	Location / Timing	Implementation Agent	Implementation Stages*				Relevant Legislation and Guidelines
				Des	C	O	Dec	
	<ul style="list-style-type: none"> before commencement of the reclamation works, the holder of Environmental Permit has to submit plans showing the phased construction of the reclamation, design and operation of the silt curtain. 							
S5.8	<p>Silt screens are recommended to be deployed at the seawater intakes during the reclamation works period. Installation of silt screens at the seawater intake points may cause a potential for accumulation and trapping of pollutants, floating debris and refuse behind the silt screens and may lead to potential water quality deterioration at the seawater intake points. Major sources of pollutants and floating refuse include the runoff and storm water discharges from the nearby coastal areas. As a mitigation measure to avoid the pollutant and refuse entrapment problems and to ensure that the impact monitoring results are representative, regular maintenance of the silt screens and refuse collection shall be performed at the monitoring stations at regular intervals on a daily basis. The Contractor shall be responsible for keeping the water behind the silt screen free from floating rubbish and debris during the impact monitoring period.</p>	Work site / During the construction period	Contractor		√			EIAO-TM, WPCO

Appendix 3.1

EIA Ref	Environmental Protection Measures / Mitigation Measures	Location / Timing	Implementation Agent	Implementation Stages*				Relevant Legislation and Guidelines
				Des	C	O	Dec	
S5.8	<p>Dredging of contaminated mud is recommended as a mitigation measures for control of operational odour impact from the Causeway Bay typhoon shelter. In recognition of the potential impacts caused by dredging activities close to the seawater intakes, only 1 small close grab dredger shall be operated within the typhoon shelter (for the dredging to mitigate odour impact) at any time to minimize the potential impact. Double silt curtains shall be deployed to fully enclose the closed grab dredger during the dredging operation. In addition, an impermeable barrier, suspended from a floating boom on the water surface and extended down to the seabed, shall be erected to isolate the adjacent intakes as much as possible from dredging activities. For example, if dredging is to be carried out at the southwest corner of the typhoon shelter, physical barriers shall be erected to west of the cooling water intake for Excelsior Hotel so that the intake would be shielded from most of the SS generated from the dredging operation to the west of the intake. For area in close proximity of the cooling water intake point, the dredging rate shall be reduced as much as practicable. Site audit and water quality monitoring shall be carried out at the seawater intakes during the dredging operations. Daily monitoring of SS at the cooling water intake shall be carried out, and 24 hour monitoring of turbidity at the intakes shall be implemented during the dredging activities. If the monitoring results indicate that the dredging operation has caused significant changes in water quality conditions at the seawater intakes, appropriate actions shall be taken to stop the dredging and mitigation measures such as slowing down the dredging rate shall be implemented.</p>	Causeway Bay typhoon shelter/Implementation of harbour-front enhancement.	CEDD ³		√			WPCO

Appendix 3.1

EIA Ref	Environmental Protection Measures / Mitigation Measures	Location / Timing	Implementation Agent	Implementation Stages*				Relevant Legislation and Guidelines	
				Des	C	O	Dec		
For the Whole Project									
S5.8	<ul style="list-style-type: none"> Construction Runoff and Drainage use of sediment traps, wheel washing facilities for vehicles leaving the site, and adequate maintenance of drainage systems to prevent flooding and overflow; Permanent drainage channels shall incorporate sediment basins or traps and baffles to enhance deposition rates. The design of efficient silt removal facilities shall be based on the guidelines in Appendix A1 of ProPECC PN 1/94; a sediment tank constructed from pre-formed individual cells of approximately 6 - 8 m3 capacity can be used for settling ground water prior to disposal; oil interceptors shall be provided in the drainage system for the tunnels and regularly cleaned to prevent the release of oils and grease into the storm water drainage system after accidental spillages. The interceptor shall have a bypass to prevent flushing during periods of heavy rain; precautions and actions to be taken when a rainstorm is imminent or forecast, and during or after rainstorms. Particular attention shall be paid to the control of any silty surface runoff during storm events; on-site drainage system shall be installed prior to the commencement of other construction activities. Sediment traps shall be installed in order to minimise the sediment loading of the effluent prior to discharge; All temporary and permanent drainage pipes and culverts provided to facilitate runoff discharge shall be adequately designed for the controlled release of storm flows. All sediment control measures shall be regularly inspected and maintained to ensure proper and efficient operation at all times and particularly following rain storms. The temporarily diverted drainage shall be reinstated to its original condition when the construction work is finished or the temporary diversion is no longer 	<ul style="list-style-type: none"> Work site / During the construction period 	Contractor		√				ProPECC PN 1/94; WPCO (TM-DSS)

³ CEDD will identify an implementation agent.

EIA Ref	Environmental Protection Measures / Mitigation Measures	Location / Timing	Implementation Agent	Implementation Stages*				Relevant Legislation and Guidelines
				Des	C	O	Dec	
	<p>required.</p> <ul style="list-style-type: none"> All fuel tanks and store areas shall be provided with locks and be sited on sealed areas, within bunds of a capacity equal to 110% of the storage capacity. 							
	<ul style="list-style-type: none"> Minimum distances of 100 m shall be maintained between the storm water discharges and the existing or planned WSD flushing water intakes during construction phase. 							
S5.8	<p><i>Sewage from Construction Work Force</i></p> <p>Construction work force sewage discharges on site shall be connected to the existing trunk sewer or sewage treatment facilities. The construction sewage shall be handled by portable chemical toilets prior to the commission of the on-site sewer system. Appropriate numbers of portable toilets shall be provided by a licensed contractor to serve the large number of construction workers over the construction site. The Contractor shall also be responsible for waste disposal and maintenance practices.</p>	Work site / During the construction period	Contractor		√			ProPECC PN 1/94; WPCO (TM-DSS)
S5.8	<p><i>Floating Debris and Refuse</i></p> <p>Collection and removal of floating refuse shall be performed at regular intervals on a daily basis. The contractor shall be responsible for keeping the water within the site boundary and the neighbouring water free from rubbish.</p>	Work site and adjacent water / During the construction period.	Contractor		√			WPCO

EIA Ref	Environmental Protection Measures / Mitigation Measures	Location / Timing	Implementation Agent	Implementation Stages*				Relevant Legislation and Guidelines
				Des	C	O	Dec	
S5.8	<p><i>Storm Water Discharges</i></p> <p>Minimum distances of 100 m shall be maintained between the existing or planned stormwater discharges and the existing or planned WSD flushing water intakes.</p>	Work site and adjacent water / During the design and construction period.	Contractor	√	√			WPCO
Operation Phase								
DPI – CWB (within the Project Boundary)								
S5.8	<p>For the operation of CWB, a surface water drainage system would be provided to collect road runoff. The following operation stage mitigation measures are recommended to ensure road runoff would comply with the TM under the WPCO:</p> <ul style="list-style-type: none"> The drainage from tunnel sections shall be directed through petrol interceptors to remove oil and grease before being discharged to the nearby foul water manholes. Petrol interceptors shall be regularly cleaned and maintained in good working condition. Oily contents of the petrol interceptors shall be properly handled and disposed of, in compliance with the requirements of the Waste Disposal Ordinance. Sewage arising from ancillary facilities of CWB (for examples, car park, 	CWB/During design and operational period	HyD/TD ³	√		√		WPCO

Appendix 3.1

EIA Ref	Environmental Protection Measures / Mitigation Measures	Location / Timing	Implementation Agent	Implementation Stages*				Relevant Legislation and Guidelines
				Des	C	O	Dec	
	<p>control room, ventilation and administration buildings and tunnel portals) shall be connected to public sewerage system. Sufficient capacity in public sewerage shall be made available to the proposed facilities.</p> <ul style="list-style-type: none"> Road drainage shall also be provided with adequately designed silt trap to minimize discharge of silty runoff. The design of the operational stage mitigation measures for CWB shall take into account the guidelines published in ProPECC PN 5/93 "Drainage Plans subject to Comment by the EPD." All operational discharges from the CWB into drainage or sewerage systems are required to be licensed by EPD under the WPCO. 							

* Des - Design, C - Construction, O - Operation, and Dec - Decommissioning

³ if employ Management, Operation and Maintenance (MOM) Contract

Appendix 3.1

Table A13.4 Implementation Schedule for Waste Management

EIA Ref	Environmental Protection Measures / Mitigation Measures	Location / Timing	Implementation Agent	Implementation Stages*				Relevant Legislation and Guidelines
				Des	C	O	Dec	
Construction Phase								
<i>For DP3 – Reclamation Works</i>								
	Marine Sediments							
S6.7.2	The dredged marine sediments would be loaded onto barges, transported to and disposed of at the designated disposal sites at South of Cheung Chau, East of Ninepin, East of Tung Lung Chau, South of Tsing Yi or East of Sha Chau to be allocated by the MFC depending on their level of contamination or at other disposal sites after consultation with the MFC and EPD. In accordance with the ETWB TCW No. 34/2002, the contaminated material must be dredged and transported with great care. The mitigation measures recommended in Section 5 of the EIA Report shall be incorporated. The dredged contaminated sediment must be effectively isolated from the environment upon final disposal and shall be disposed of at the Type 2 confined marine disposal contaminated mud pit.	Work site / During the construction period	Contractor		√			ETWB TCW No. 34/2002
S6.7.3	Based on the biological screening results, the Category H (>10xLCEL) sediment which failed the biological testing would require Type 3 special disposal. The volume of Category H sediment from the Causeway Bay typhoon shelter which would require special disposal arrangements is estimated to be approximately 0.05 Mm ³ . A feasible containment method is proposed whereby the dredged sediments are sealed in geosynthetic containers and, at the disposal site, the containers would be dropped into the designated contaminated mud pit where they would be covered by further mud disposal and later by the mud pit capping, thereby meeting the requirements for fully confined mud disposal.							

Appendix 3.1

EIA Ref	Environmental Protection Measures / Mitigation Measures	Location / Timing	Implementation Agent	Implementation Stages*				Relevant Legislation and Guidelines
				Des	C	O	Dec	
S6.7.5	It will be the responsibility of the Contractor to satisfy the appropriate authorities that the contamination levels of the marine sediment to be dredged have been analysed and recorded. According to the ETWB TCW No. 34/2002, this will involve the submission of a formal Sediment Quality Report to the DEP, at least 3 months prior to the dredging contract being tendered							
S6.7.6	During transportation and disposal of the dredged marine sediments requiring Type 1 and Type 2 disposal, the following measures shall be taken to minimise potential impacts on water quality: <ul style="list-style-type: none"> Bottom opening of barges shall be fitted with tight fitting seals to prevent leakage of material. Excess material shall be cleaned from the decks and exposed fittings of barges and hopper dredgers before the vessel is moved. 							

Appendix 3.1

EIA Ref	Environmental Protection Measures / Mitigation Measures	Location / Timing	Implementation Agent	Implementation Stages*				Relevant Legislation and Guidelines
				Des	C	O	Dec	
	<ul style="list-style-type: none"> Monitoring of the barge loading shall be conducted to ensure that loss of material does not take place during transportation. Transport barges or vessels shall be equipped with automatic self-monitoring devices as specified by the DEP. Barges or hopper barges shall not be filled to a level that would cause the overflow of materials or sediment laden water during loading or transportation. 							
S6.6.12	<p>Floating Refuse</p> <p>During the construction phase, the project proponent's contractor will be responsible for the collection of any refuse within their works area. Floating booms will be provided on the water surface to confine the refuse from the working barges as well as to avoid the accumulation of pollutants within temporary embayment as mentioned in Table 13.3.</p>	Work site / During the construction period	Contractor		√			
For the Whole Project								

Appendix 3.1

EIA Ref	Environmental Protection Measures / Mitigation Measures	Location / Timing	Implementation Agent	Implementation Stages*				Relevant Legislation and Guidelines
				Des	C	O	Dec	
S6.7.7	<p>Good Site Practices</p> <p>Recommendations for good site practices during the construction activities include:</p> <ul style="list-style-type: none"> nomination of an approved person, such as a site manager, to be responsible for good site practices, arrangements for collection and effective disposal to an appropriate facility, of all wastes generated at the site; training of site personnel in proper waste management and chemical waste handling procedures; provision of sufficient waste disposal points and regular collection for disposal; appropriate measures to minimise windblown litter and dust during transportation of waste by either covering trucks or by transporting wastes in enclosed containers; regular cleaning and maintenance programme for drainage systems, sumps and oil interceptors; and a recording system for the amount of wastes generated, recycled and disposed of (including the disposal sites). 	Work site / During the construction period	Contractor		√			Waste Disposal Ordinance (Cap.354)

Appendix 3.1

EIA Ref	Environmental Protection Measures / Mitigation Measures	Location / Timing	Implementation Agent	Implementation Stages*				Relevant Legislation and Guidelines
				Des	C	O	Dec	
S6.7.8	<p><i>Waste Reduction Measures</i></p> <p>Waste reduction is best achieved at the planning and design stage, as well as by ensuring the implementation of good site practices. Recommendations to achieve waste reduction include:</p> <ul style="list-style-type: none"> segregation and storage of different types of waste in different containers, skips or stockpiles to enhance reuse or recycling of materials and their proper disposal; to encourage collection of aluminium cans, PET bottles and paper, separate labelled bins shall be provided to segregate these wastes from other general refuse generated by the work force; any unused chemicals or those with remaining functional capacity shall be recycled; use of reusable non-timber formwork, such as in casting the tunnel box sections, to reduce the amount of C&D material. prior to disposal of C&D waste, it is recommended that wood, steel and other metals shall be separated for re-use and / or recycling to minimise the quantity of waste to be disposed of to landfill; proper storage and site practices to minimise the potential for damage or contamination of construction materials; and plan and stock construction materials carefully to minimise amount of waste generated and avoid unnecessary generation of waste. 	Work site / During planning and design stage, and construction stage	Contractor	√	√			

Appendix 3.1

EIA Ref	Environmental Protection Measures / Mitigation Measures	Location / Timing	Implementation Agent	Implementation Stages*				Relevant Legislation and Guidelines
				Des	C	O	Dec	
S6.7.10	<p><i>General Refuse</i></p> <p>General refuse shall be stored in enclosed bins or compaction units separate from C&D material. A licensed waste collector shall be employed by the contractor to remove general refuse from the site, separately from C&D material.</p> <p>A collection area shall be provided where wastes can be stored and loaded prior to removal from site. An enclosed and covered area is recommended to reduce the occurrence of 'wind blow' light material.</p>	Work site / During the construction period	Contractor		√			Public Health and Municipal Services Ordinance (Cap. 132)
S6.7.11	<p><i>Chemical Wastes</i></p> <p>After use, chemical wastes (for example, cleaning fluids, solvents, lubrication oil and fuel) shall be handled according to the Code of Practice on the Packaging, Labelling and Storage of Chemical Wastes. Spent chemicals shall be collected by a licensed collector for disposal at the CWTF or other licensed facility in accordance with the Waste Disposal (Chemical Waste) (General) Regulation.</p>	Work site / During the construction period	Contractor		√			Waste Disposal (Chemical Waste) (General) Regulation Code of Practice on the Packaging, Labelling and Storage of Chemical Wastes
S6.7.12	<p><i>Construction and Demolition Material</i></p> <p>C&D material shall be sorted on-site into inert C&D material (that is, public fill) and C&D waste. All the suitable inert C&D material shall be broken down to 250 mm in size for reuse as public fill in the WDI reclamation. C&D waste, such as wood, glass, plastic, steel and other metals shall be reused or recycled and, as a last resort, disposed of to landfill. A suitable area shall be designated to facilitate the sorting process and a temporary stockpiling area will be required for the separated materials.</p>	Work site / During the construction period	Contractor		√			ETWB TCW No. 33/2002, 31/2004, 19/2005

Appendix 3.1

EIA Ref	Environmental Protection Measures / Mitigation Measures	Location / Timing	Implementation Agent	Implementation Stages*				Relevant Legislation and Guidelines
				Des	C	O	Dec	
S6.7.13	In order to monitor the disposal of public fill and C&D waste at public filling facilities and landfills, respectively, and to control fly tipping, a trip-ticket system shall be included as one of the contractual requirements and implemented by the Environmental Team undertaking the environmental monitoring and audit work. An Independent Environment Checker shall be responsible for auditing the results of the system.	Work site / During the construction period	Contractor and Independent Environmental Checker		√			ETWB TCW No. 31/2004
S6.7.14	<i>Bentonite Slurry</i> The disposal of residual used bentonite slurry shall follow the good practice guidelines stated in ProPECC PN 1/94 "Construction Site Drainage" and listed as follows: <ul style="list-style-type: none"> If the disposal of a certain residual quantity cannot be avoided, the used slurry may be disposed of at the marine spoil grounds subject to obtaining a marine dumping licence from EPD on a case-by-case basis. If the used bentonite slurry is intended to be disposed of through the public drainage system, it shall be treated to the respective effluent standards applicable to foul sewers, storm drains or the receiving waters as set out in the Technical Memorandum of Standards for Effluents Discharged into Drainage and Sewerage Systems, Inland and Coastal Waters. If the used bentonite slurry is intended to be disposed to public fill reception facilities, it will be mixed with dry soil on site before disposal. 	Work site / During the construction period	Contractor		√			ProPECC PN 1/94

* Des - Design, C - Construction, O – Operation, and Dec - Decommissioning

Appendix 3.1

Table A13.5 Implementation Schedule for Land Contamination

EIA Ref	Environmental Protection Measures / Mitigation Measures	Location / Timing	Implementation Agent	Implementation Stages*				Relevant Legislation and Guidelines
				Des	C	O	Dec	
Construction Phase								
<i>For the Whole Project</i>								
S.12.6	<ul style="list-style-type: none"> The contaminated site shall be cleaned up before commencement of site clearance and construction work at the concerned area which may disturb the ground. 	A King Marine / Before commencement of construction activities at A King Marine.	Project proponent for the re-provisioned Tin Hau Temple	√				<i>"Guidance Notes for Investigation and Remediation of Contaminated Sites of Petrol Filling Stations, Boatyards, and Car Repair/Dismantling Workshops"</i> published by EPD, HKSAR EPD ProPECC Note No. 3/94
S7.10	During soil remediation works, the Contractor for the excavation works shall take note of the following points for excavation: <ul style="list-style-type: none"> Excavation profiles must be properly designed and executed; In case the soil to be excavated is situated beneath the groundwater table, it may be necessary to lower the groundwater table by installing well points or similar means; Quantities of soil to be excavated must be estimated; It maybe necessary to split quantities of soil according to soil type, degree and nature of contamination. Temporary storage of soil at intermediate depot or on-site 	A King Marine / During soil remediation works	Contractor	√				Air Pollution Control Ordinance Noise Control Ordinance Waste Disposal Ordinance Waste Disposal (Chemical Waste) (General) Regulation

Appendix 3.1

EIA Ref	Environmental Protection Measures / Mitigation Measures	Location / Timing	Implementation Agent	Implementation Stages*				Relevant Legislation and Guidelines
				Des	C	O	Dec	
	maybe required. The storage site shall include protection facilities for leaching into the ground. eg. Liner maybe required.							
	<ul style="list-style-type: none"> Supply of suitable clean backfill materials is needed after excavation. Care must be taken of existing buildings and utilities. Precautions must be taken to control of ground settlement Speed controls for vehicles shall be imposed on dusty site areas. Vehicle wheel and body washing facilities at the site's exit points shall be established and used. <p>The following environmental mitigation measures shall be strictly followed during the operation and/or maintenance of the CS/S facilities:</p>							Water Pollution Control Ordinance

Appendix 3.1

EIA Ref	Environmental Protection Measures / Mitigation Measures	Location / Timing	Implementation Agent	Implementation Stages*				Relevant Legislation and Guidelines
				Des	C	O	Dec	
	<p><u>Air Quality Mitigation Measures</u></p> <ul style="list-style-type: none"> The loading, unloading, handling, transfer or storage of cement shall be carried out in an enclosed system. The loading, unloading, handling, transfer or storage of other materials which may generate airborne dust emissions such as untreated soil and oversize materials sorted out from the screening plant and stabilized soil stockpiled in the designated handling area, shall be carried out in such a manner to prevent or minimise dust emissions. These materials shall be adequately wetted prior to and during the loading, unloading and handling operations. All practicable measures, including speed controls for vehicles, shall be taken to prevent or minimize the dust emission caused by vehicle movement. Tarpaulin or low permeable sheet shall be put on dusty vehicle loads transported between site locations. 							
	<p><u>Noise Mitigation Measures</u></p> <ul style="list-style-type: none"> The mixing facilities shall be sited as far as practicable to the nearby noise sensitive receivers. Simultaneous operation of mixing facilities and other equipment shall be avoided. Mixing process and other associated material handling activities shall be properly scheduled to minimise potential cumulative noise impact on the nearby noise sensitive receivers. Construction Noise Permit shall be applied for the operation of powered mechanical equipment during restricted hours (if any). 							

Appendix 3.1

EIA Ref	Environmental Protection Measures / Mitigation Measures	Location / Timing	Implementation Agent	Implementation Stages*				Relevant Legislation and Guidelines
				Des	C	O	Dec	
	<p><u>Water Quality Mitigation Measures</u></p> <ul style="list-style-type: none"> Stockpile of untreated soil shall be covered as far as practicable to prevent the contaminated material from leaching out. The leachate shall be discharged following the requirements of WPCO. <p><u>Waste Mitigation Measures</u></p> <ul style="list-style-type: none"> Treated oversize materials will be used as filling material for backfilling within the site. Sorted materials of size smaller than 5 cm will be collected and transferred to the mixing plant for further decontamination treatment. Stabilized soils shall be broken into suitable size for backfilling or reuse on site. A high standard of housekeeping shall be maintained within the mixing plant area. If necessary, there shall be clear and separated areas for stockpiling of untreated and treated materials. 							

* Des - Design, C - Construction, O - Operation, and Dec - Decommissioning

Appendix 3.1

Table A13.6 Implementation Schedule for Marine Ecology

EIA Ref	Environmental Protection Measures / Mitigation Measures	Location / Timing	Implementation Agent	Implementation Stages*				Relevant Legislation and Guidelines
				Des	C	O	Dec	
Construction Phase								
<i>For the Whole Project - Schedule 3 DP</i>								
S.9.7.2	Alternative design of the Trunk Road constructed in tunnel shall be adopted to avoid permanent reclamation in CBTS and ex-PWCA Basin.	-	CEDD/HyD	√				EIAO TM Annex 16 (Section 8.4) & EIAO Guidance Note No. 3/2002.
<i>For DP3 - Reclamation Works</i>								
S.9.7.3	Translocation of those potentially affected coral colonies to the nearby suitable habitats such as Junk Bay is recommended. A detailed translocation plan (including translocation methodology, monitoring of transplanted corals, etc.) should be drafted and approval by AFCD during the detailed design stage of the Project.	Ex-PCWA Basin and along seawall next to a public pier which is about 250 m away from the CBTS	CEDD/HyD	√				EIAO TM Annex 16 (Section 8.4) & EIAO Guidance Note No. 3/2002.

Appendix 3.1

EIA Ref	Environmental Protection Measures / Mitigation Measures	Location / Timing	Implementation Agent	Implementation Stages*				Relevant Legislation and Guidelines
				Des	C	O	Dec	
S.9.7.4	<p>During dredging and filling operations, a number of mitigation measures to control water quality shall be adopted to confine sediment plume within reclamation area and protect marine fauna in proximity to the reclamation. The mitigation measures include the following:</p> <ul style="list-style-type: none"> • Installation of silt curtains during dredging activities • Use of tightly-closed grab dredger • Reduction of dredging rate • Control of grab descending speed • Construction of leading edges of seawall in the early stages of the reclamation works 	Work site / during construction phase	Contractor		√			EIAO TM Annex 16 (Section 8.4) & EIAO Guidance Note No. 3/2002.
	<ul style="list-style-type: none"> • Adoption of multiple-phase construction schedule 							

Appendix 3.1

EIA Ref	Environmental Protection Measures / Mitigation Measures	Location / Timing	Implementation Agent	Implementation Stages*				Relevant Legislation and Guidelines
				Des	C	O	Dec	
S.9.7.6	<p>To minimize potential disturbance impacts on the foraging ardeid population in the CBTS, particularly in the area near the A King Shipyard, appropriate mitigation measures shall be adopted particularly during the construction phase. The following measures are recommended:</p> <ul style="list-style-type: none"> • Use of Quiet Mechanical Plant during the construction phase shall be adopted wherever possible. • Adoption of multiple-phase construction schedule. • General measures to reduce noise generated during the construction phase (see noise impact assessment) shall be effectively implemented. 	Work site / during construction phase	Contractor		√			EIAO TM Annex 16 (Section 8.4) & EIAO Guidance Note No. 3/2002.
S.9.7.7	<p>Seawalls shall be constructed in advance around the reclamation areas within the area of the CBTS to screen adjacent feeding ground from construction phase activities, reduce noise disturbance to the associated seabirds and also to restrict access to this habitat adjacent to works areas by ship traffic.</p>	Work site / during construction phase	Contractor		√			EIAO TM Annex 16 (Section 8.4) & EIAO Guidance Note No. 3/2002.
S.9.7.8	<p>Loss of artificial seawall habitats shall be reinstated by the construction of about 1 km vertical wave absorbing seawall along the coastlines of the new reclamation around the HKCEC and at North Point. The new seawalls are expected to provide large area of hard substrata for settlement and recruitment of intertidal fauna similar to those previously recorded from existing intertidal habitats.</p>	Work site / during construction phase	Contractor		√			EIAO TM Annex 16 (Section 8.4) & EIAO Guidance Note No. 3/2002.

*Des - Design, C - Construction, O - Operation, and Dec - Decommissioning

Appendix 3.1

Table A13.7 Implementation Schedule for Landscape and Visual

EIA Ref	Environmental Protection Measures / Mitigation Measures	Location / Timing	Implementation Agent	Implementation Stages*				Relevant Legislation and Guidelines
				Des	C	O	Dec	
Construction Phase								
<i>For the Whole Project</i>								
Table 10.5	CM1 Topsoil, where identified, shall be stripped and stored for re-use in the construction of the soft landscape works, where practical.	Work site / During Construction Phase	Contractor	√	√			EIAO TM
Table 10.5	CM2 Existing trees to be retained on site shall be carefully protected during construction.	Work site / During Construction Phase	Contractor	√	√			EIAO TM
Table 10.5	CM3 Trees unavoidably affected by the works shall be transplanted where practical.	Work site / During Construction Phase	Contractor	√	√			EIAO TM
Table 10.5	CM4 Compensatory tree planting shall be provided to compensate for felled trees.	Work site / During Construction Phase	Contractor	√	√			EIAO TM
Table 10.5	CM5 Control of night-time lighting.	Work site / During Construction Phase	Contractor		√			EIAO TM
Table 10.5	CM6 Erection of decorative screen hoarding compatible with the surrounding setting.	Work site / During Construction Phase	Contractor		√			EIAO TM
<i>For DP1 – CWB (Within the Project Boundary)</i>								
Table 10.5	CM1 Topsoil, where identified, shall be stripped and stored for re-use in the construction of the soft landscape works, where practical.	Work site / During Construction Phase	Contractor		√			EIAO TM
Table 10.5	CM2 Existing trees to be retained on site shall be carefully protected during construction.	Work site / During Construction Phase	Contractor	√	√			EIAO TM
Table 10.5	CM3 Trees unavoidably affected by the works shall be transplanted where practical.	Work site / During Construction Phase	Contractor	√	√			EIAO TM
Table 10.5	CM4 Compensatory tree planting shall be provided to compensate for felled trees.	Work site / During Construction Phase	Contractor	√	√			EIAO TM
Table 10.5	CM5 Control of night-time lighting.	Work site / During Construction Phase	Contractor		√			EIAO TM

Appendix 3.1

EIA Ref	Environmental Protection Measures / Mitigation Measures	Location / Timing	Implementation Agent	Implementation Stages*				Relevant Legislation and Guidelines
				Des	C	O	Dec	
Table 10.5	CM6 Erection of decorative screen hoarding compatible with the surrounding setting.	Work site / During Construction Phase	Contractor		√			EIAO TM
<i>For DP2 – WDII Major Roads (Road P2)</i>								
Table 10.5	CM1 Topsoil, where identified, shall be stripped and stored for re-use in the construction of the soft landscape works, where practical.	Work site / During Construction Phase	Contractor	√	√			EIAO TM
Table 10.5	CM2 Existing trees to be retained on site shall be carefully protected during construction.	Work site / During Construction Phase	Contractor	√	√			EIAO TM
Table 10.5	CM3 Trees unavoidably affected by the works shall be transplanted where practical.	Work site / During Construction Phase	Contractor	√	√			EIAO TM
Table 10.5	CM4 Compensatory tree planting shall be provided to compensate for felled trees.	Work site / During Construction Phase	Contractor	√	√			EIAO TM
Table 10.5	CM5 Control of night-time lighting.	Work site / During Construction Phase	Contractor		√			EIAO TM
Table 10.5	CM6 Erection of decorative screen hoarding compatible with the surrounding setting.	Work site / During Construction Phase	Contractor		√			EIAO TM
<i>For DP3 – Reclamation Works</i>								
Table 10.5	CM5 Control of night-time lighting.	Work site / During Construction Phase	Contractor		√			EIAO TM
Table 10.5	CM6 Erection of decorative screen hoarding compatible with the surrounding setting.	Work site / During Construction Phase	Contractor		√			EIAO TM
<i>For DP5 – Wan Chai East Sewage Outfall</i>								
Refer to EIA-058/2001 Table 10.13	CM2 Minimisation of works areas.	Work site / During Construction Phase	Contractor		√			EIAO TM
Refer to EIA-058/2001 Table 10.13	CM3 Erection of decorative hoardings.	Work site / During Construction Phase	Contractor		√			EIAO TM

Appendix 3.1

EIA Ref	Environmental Protection Measures / Mitigation Measures	Location / Timing	Implementation Agent	Implementation Stages*				Relevant Legislation and Guidelines
				Des	C	O	Dec	
Refer to EIA-058/2001 Table 10.13	CM4 Control night-time lighting.	Work site / During Construction Phase	Contractor		√			EIAO TM
Refer to EIA-058/2001 Table 10.13	CM5 Minimisation of disruption to public by effective programming of the works.	Work site / During Construction Phase	Contractor		√			EIAO TM
For DP6 – Cross-Harbour Water Mains from Wan Chai to Tsim Sha Tsui								
Refer to EIA-058/2001 Table 10.13	CM2 Minimisation of works areas.	Work site / During Construction Phase	Contractor		√			EIAO TM
Refer to EIA-058/2001 Table 10.13	CM3 Erection of decorative hoardings.	Work site / During Construction Phase	Contractor		√			EIAO TM
Refer to EIA-058/2001 Table 10.13	CM4 Control night-time lighting.	Work site / During Construction Phase	Contractor		√			EIAO TM
Refer to EIA-058/2001 Table 10.13	CM5 Minimisation of disruption to public by effective programming of the works.	Work site / During Construction Phase	Contractor		√			EIAO TM
Operation Phase								
For the Whole Project - Schedule 3 DP								
Table 10.6, Figure 10.5.1-10.5.5	OM1 Aesthetic design of buildings and road-related structures, including viaducts, vent buildings, subways, footbridges and noise barriers and enclosure.	Work site / During Design Stage and Operation Phases	CEDD/HyD	√	√	√		ETWB TCW 2/2004
Table 10.6, Figure 10.5.1-10.5.5	OM2 Shrub and Climbing Plants to soften proposed structures.	Work site / During Design Stage and Operation Phases	CEDD/HyD	√	√	√		ETWB TCW 2/2004

Appendix 3.1

EIA Ref	Environmental Protection Measures / Mitigation Measures	Location / Timing	Implementation Agent	Implementation Stages*				Relevant Legislation and Guidelines
				Des	C	O	Dec	
Table 10.6, Figure 10.5.1-10.5.5	OM3 Buffer Tree and Shrub Planting to screen proposed roads and associated structures.	Work site / During Design Stage and Operation Phases	CEDD/HyD/	√	√	√		ETWB TCW 2/2004
Table 10.6, Figure 10.5.1-10.5.5	OM4 Aesthetic design of proposed waterfront promenade.	Work site / During Design Stage and Operation Phases	CEDD ⁴	√	√	√		ETWB TCW 2/2004
Table 10.6, Figure 10.5.1-10.5.5	OM5 Aesthetic streetscape design.	Work site / During Design Stage and Operation Phases	CEDD/HyD	√	√	√		ETWB TCW 2/2004
Table 10.6, Figure 10.5.1-10.5.5	OM6 Aesthetic design of roadside amenity areas.	Work site / During Design Stage and Operation Phases	CEDD/HyD	√	√	√		ETWB TCW 2/2004
For DP1 – CWB (Within the Project Boundary)								
Table 10.6, Figure 10.5.1-10.5.5	OM1 Aesthetic design of buildings and road-related structures, including viaducts, vent buildings, subways, footbridges and noise barriers and enclosure.	Work site / During Design Stage and Operation Phases	HyD	√	√	√		ETWB TCW 2/2004
Table 10.6, Figure 10.5.1-10.5.5	OM2 Shrub and Climbing Plants to soften proposed structures	Work site / During Design Stage and Operation Phases	HyD	√	√	√		ETWB TCW 2/2004
Table 10.6, Figure 10.5.1-10.5.5	OM3 Buffer Tree and Shrub Planting to screen proposed roads and associated structures.	Work site / During Design Stage and Operation Phases	HyD	√	√	√		ETWB TCW 2/2004
Table 10.6, Figure 10.5.1-10.5.5	OM5 Aesthetic streetscape design.	Work site / During Design Stage and Operation Phases	HyD	√	√	√		ETWB TCW 2/2004
Table 10.6, Figure 10.5.1-10.5.5	OM6 Aesthetic design of roadside amenity areas.	Work site / During Design Stage and Operation Phases	HyD	√	√	√		ETWB TCW 2/2004
For DP2 – WDII Major Roads (Road P2)								

⁴ CEDD will identify an implementation agent

Appendix 3.1

EIA Ref	Environmental Protection Measures / Mitigation Measures	Location / Timing	Implementation Agent	Implementation Stages*				Relevant Legislation and Guidelines
				Des	C	O	Dec	
Table 10.6, Figure 10.5.1-10.5.5	OM1 Aesthetic design of buildings and road-related structures, including viaducts, vent buildings, subways, footbridges and noise barriers and enclosure.	Work site / During Design Stage and Operation Phases	CEDD/HyD		√	√		ETWB TCW 2/2004
Table 10.6, Figure 10.5.1-10.5.5	OM3 Buffer Tree and Shrub Planting to screen proposed roads and associated structures.	Work site / During Design Stage and Operation Phases	CEDD/HyD		√	√		ETWB TCW 2/2004
Table 10.6, Figure 10.5.1-10.5.5	OM5 Aesthetic streetscape design.	Work site / During Design Stage and Operation Phases	CEDD/HyD		√	√		ETWB TCW 2/2004
Table 10.6, Figure 10.5.1-10.5.5	OM6 Aesthetic design of roadside amenity areas	Work site / During Design Stage and Operation Phases	CEDD/HyD		√	√		ETWB TCW 2/2004
For DP3 – Reclamation Works								
Table 10.6, Figure 10.5.1-10.5.5	OM4 Aesthetic design of proposed waterfront promenade.	Work site / During Design Stage and Operation Phases	CEDD ⁵	√	√	√		ETWB TCW 2/2004

*Des - Design, C - Construction, O – Operation, and Dec - Decommissioning

⁵ CEDD will identify an implementation agent



Appendix 3.1

Action and Limit Level

Action and Limit Level

Action and Limit Level for Noise Monitoring

Time Period	Action Level	Limit Level
07:00 – 19:00 hours on normal weekdays	When one documented complaint is received.	75 dB(A) ^{Note 1}

Note 1:

- 70dB(A) and 65 dB(A) for schools during normal teaching periods and school examination periods, respectively.
- If works are to be carried out during the restricted hours, the conditions stipulated in the Construction Noise Permit (CNP) issued by the Noise Control Authority have to be followed.

Action and Limit Level for Air Monitoring

Monitoring Location	1-hour TSP Level in $\mu\text{g}/\text{m}^3$		24-hour TSP Level in $\mu\text{g}/\text{m}^3$	
	Action Level	Limit Level	Action Level	Limit Level
CMA1a ^{Note 2}	320.1	500	176.7	260
CMA2a	323.4	500	169.5	260
CMA3 ^{Note 2}	311.3	500	171.0	260
CMA4a	312.5	500	171.2	260
CMA5 ^{Note 2}	332.0	500	181.0	260
CMA6 ^{Note 2}	300.1	500	187.3	260
MA1b	325.1	500	173.4	260

Note 2:

- As per facing owner's rejection in allowing the implementation of long-term air quality impact monitoring at their premises, alternative monitoring stations and justification will be proposed for IEC verification and EPD approval.

Action and Limit Level for Water Monitoring

Parameter	Action Level	Limit Level
WSD Salt Water Intakes		
SS in mg/L	13.00	14.43
Turbidity in NTU	8.04	9.49
DO in mg/L	3.66	3.28
Cooling Water Intakes		
SS in mg/L	15.00	22.13
Turbidity in NTU	9.10	10.25
DO in mg/L	3.36	2.73



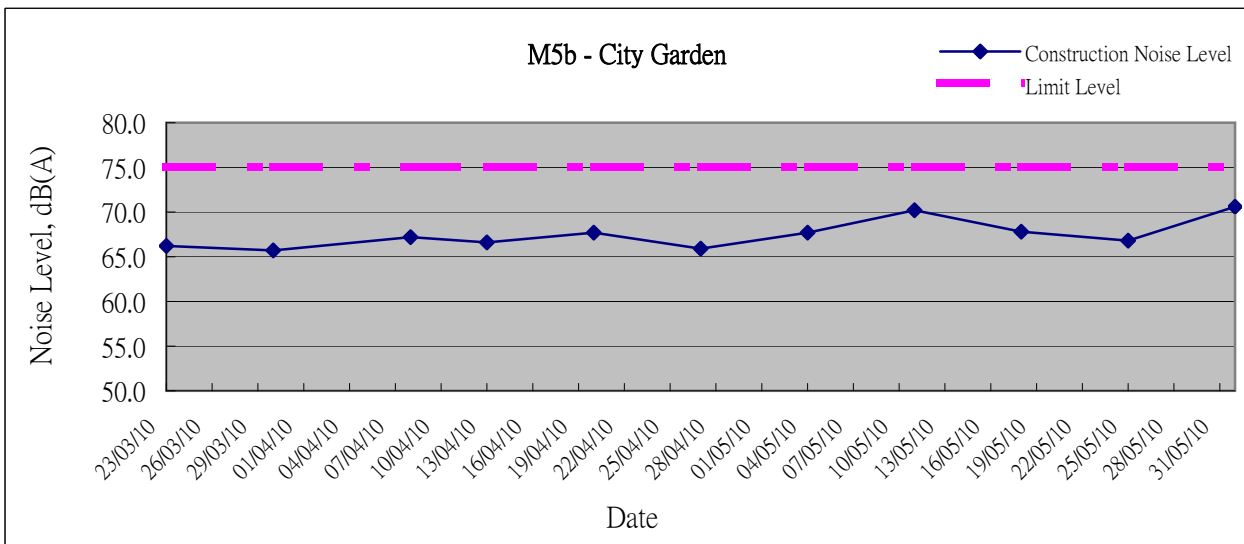
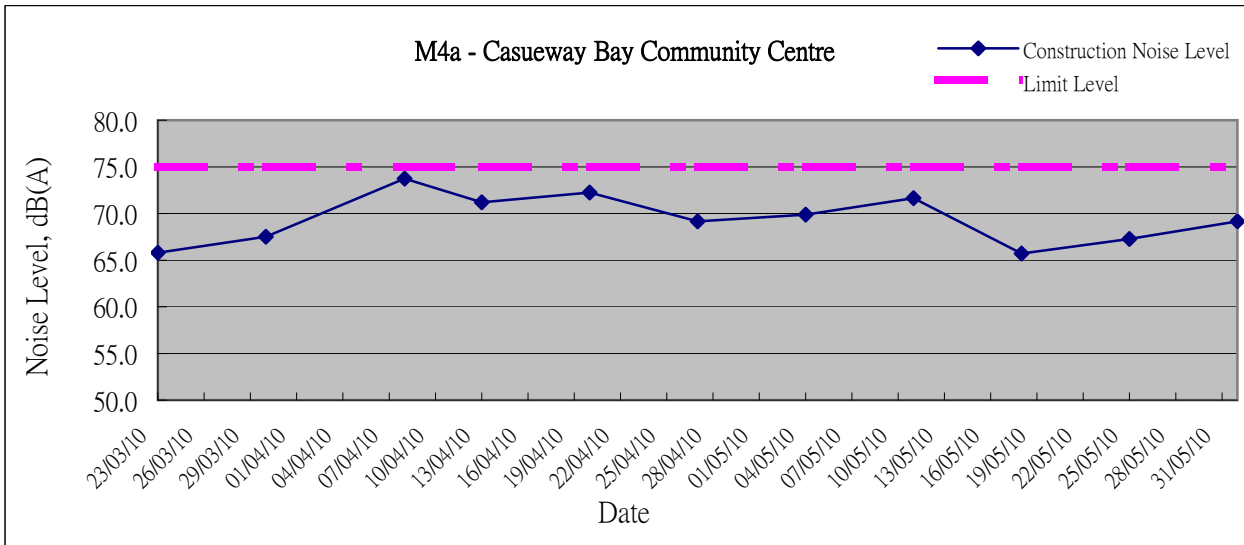
Appendix 4.1

Noise Monitoring Graphical Presentations



Graphic Presentation of Noise Monitoring Result

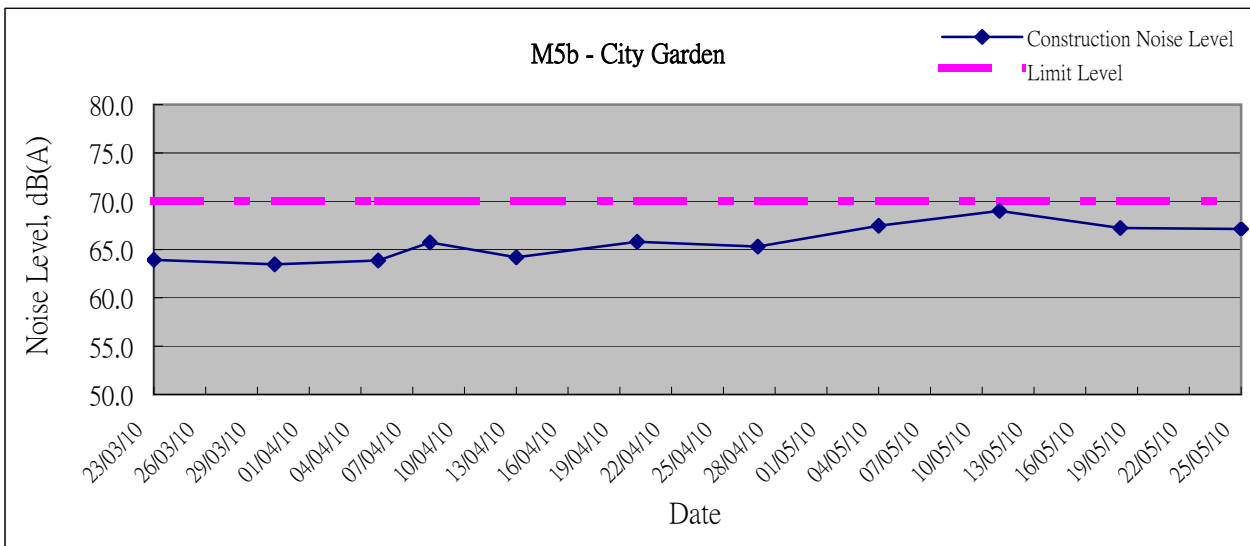
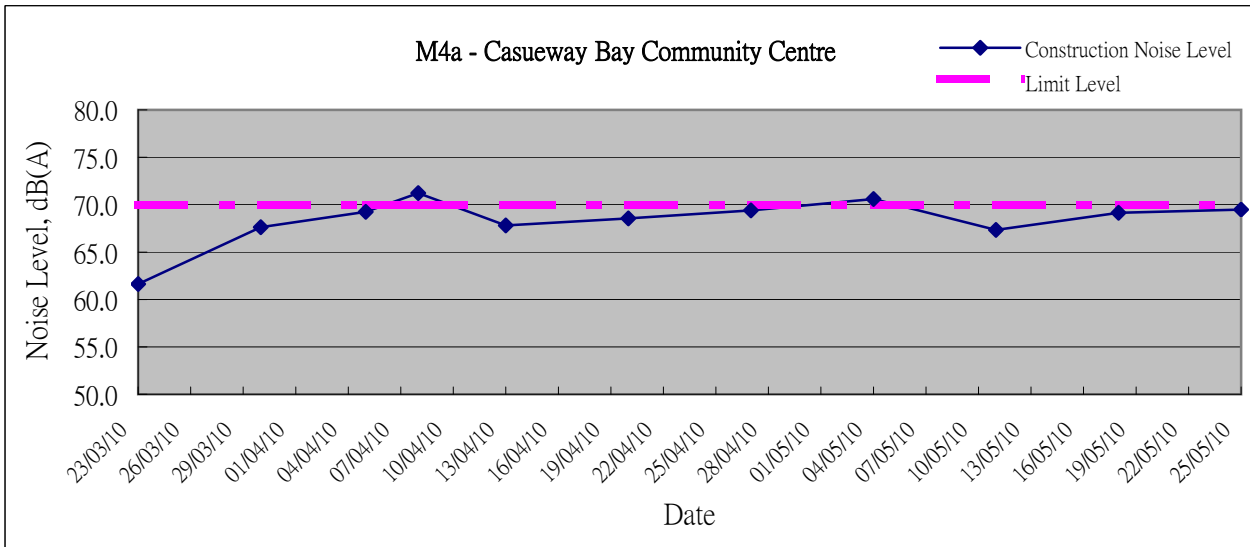
Day Time (0700 - 1900hrs on normal weekdays)





Graphic Presentation of Noise Monitoring Result

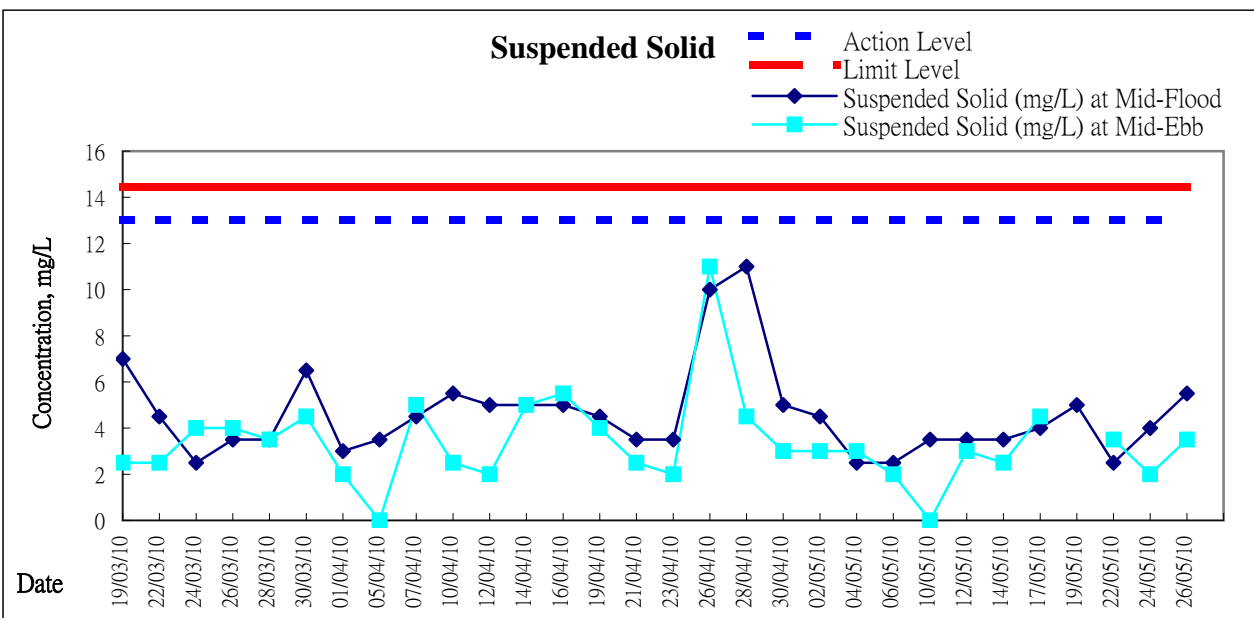
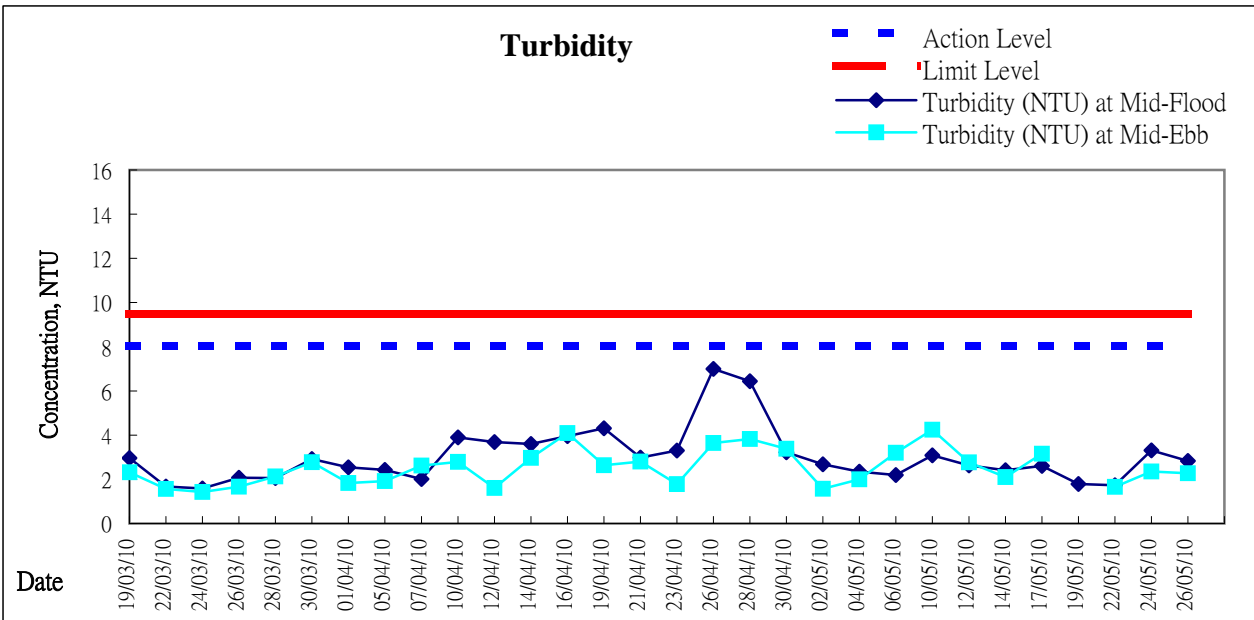
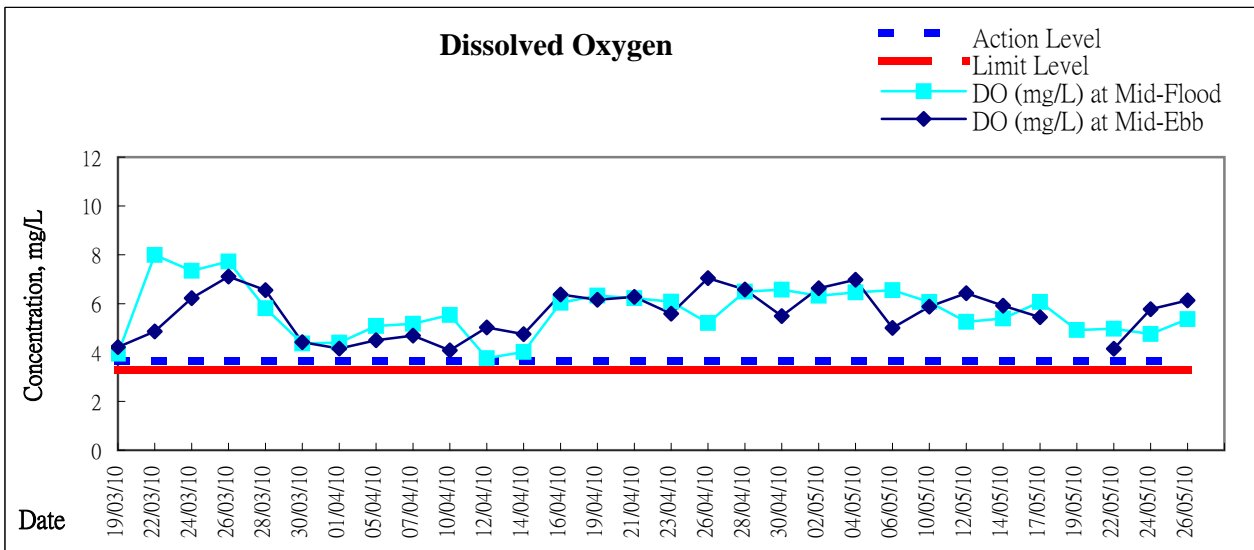
Restricted Time (1900 - 2300 hrs on normal weekdays and 0700-2300 on holiday)

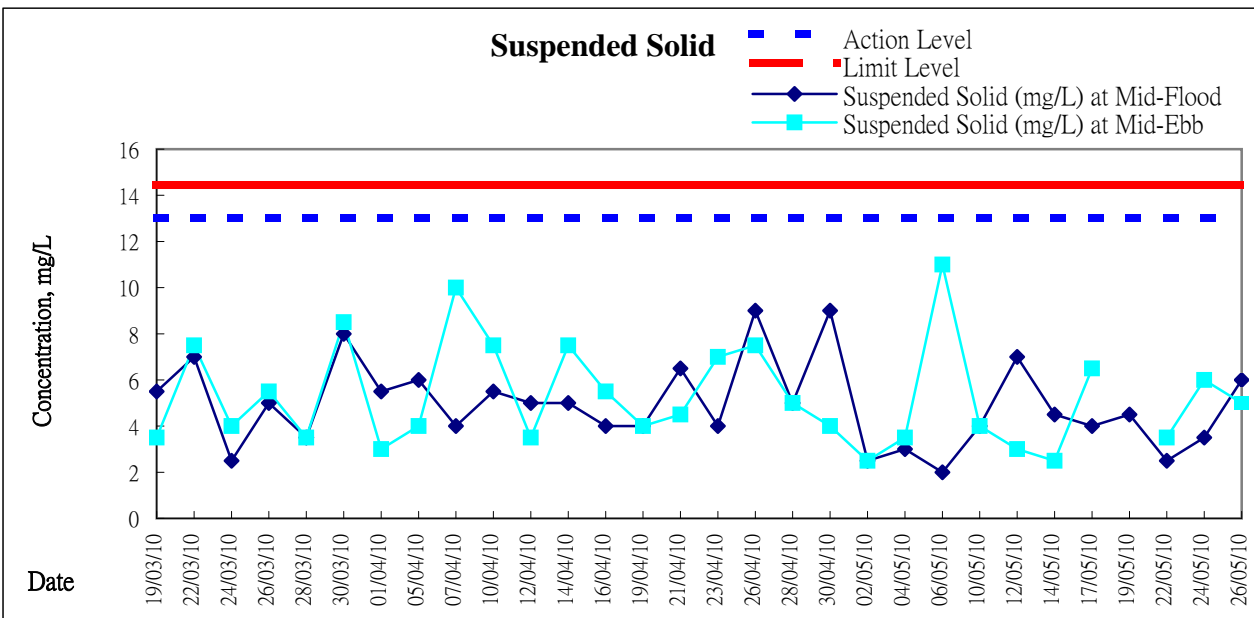
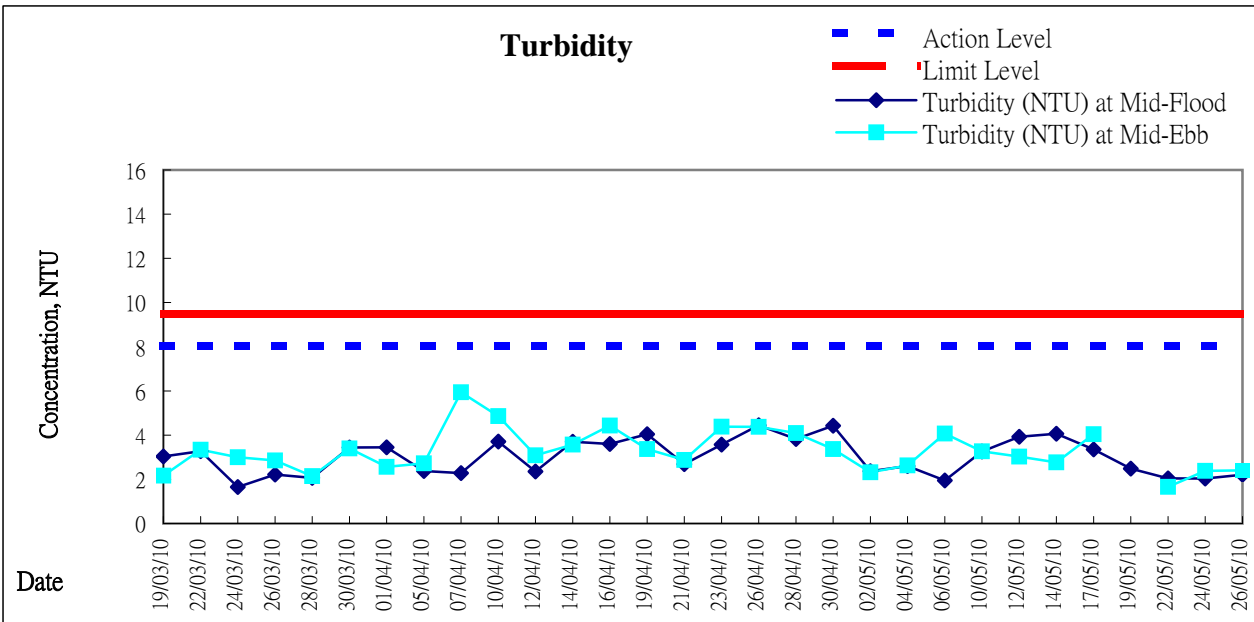
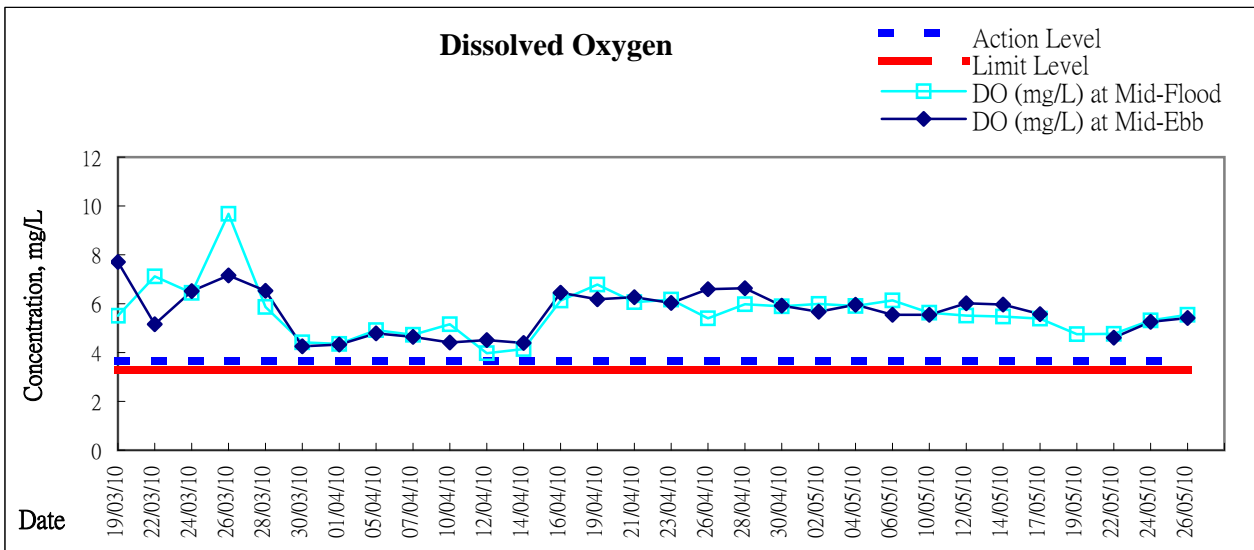




Appendix 4.2

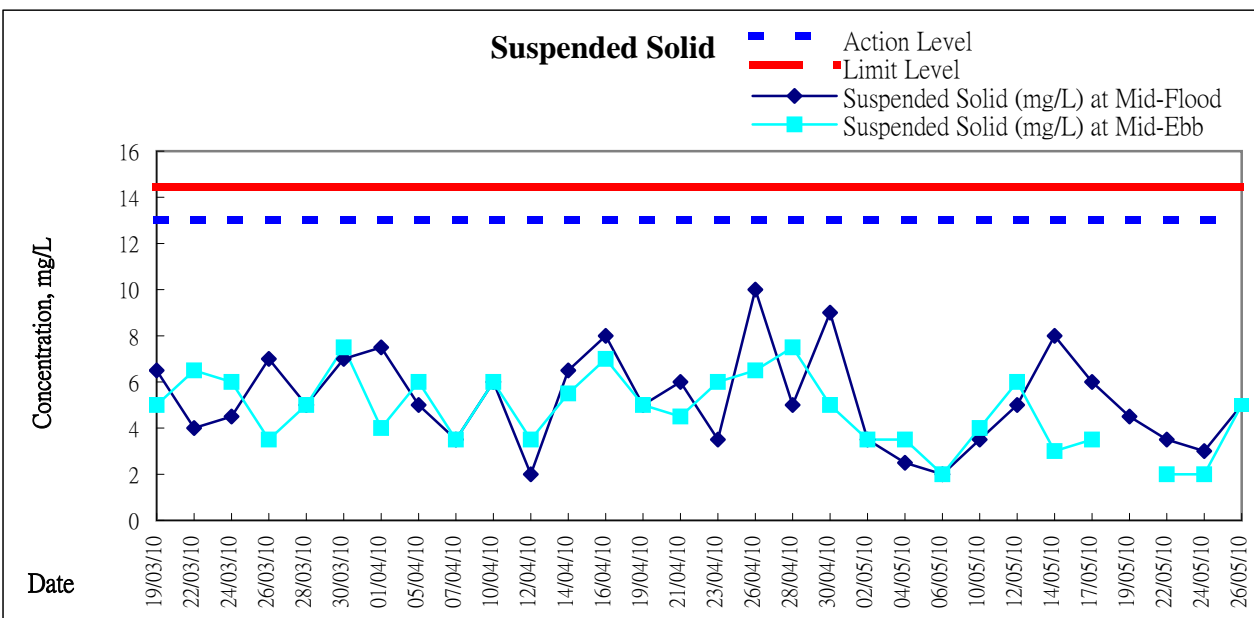
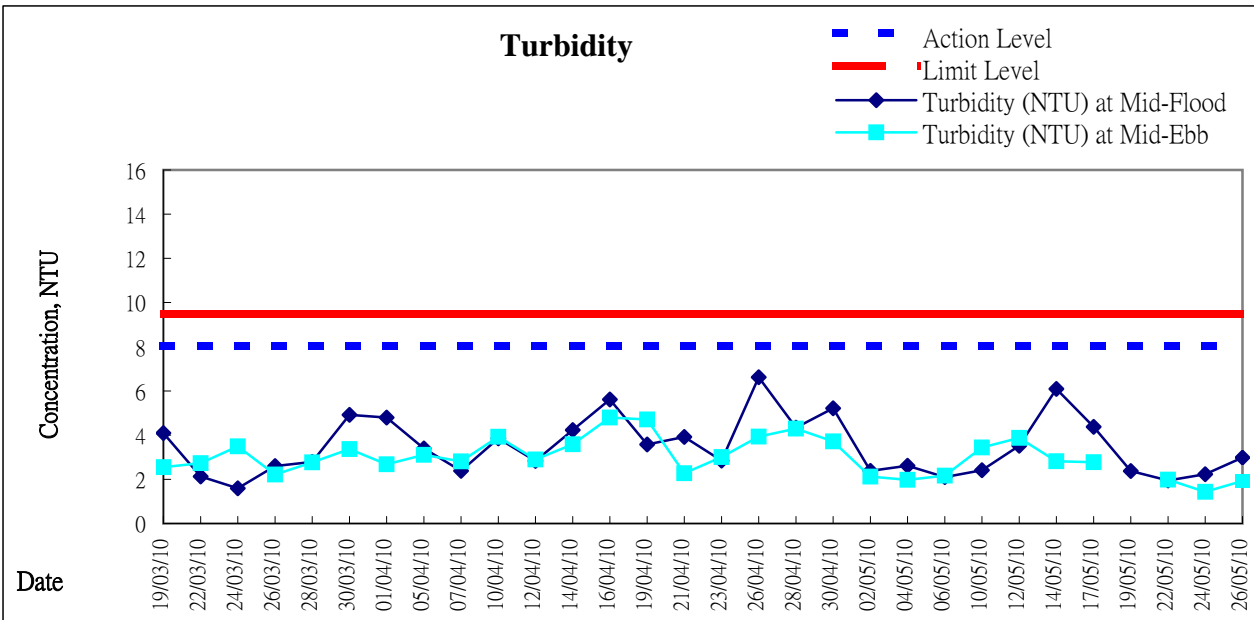
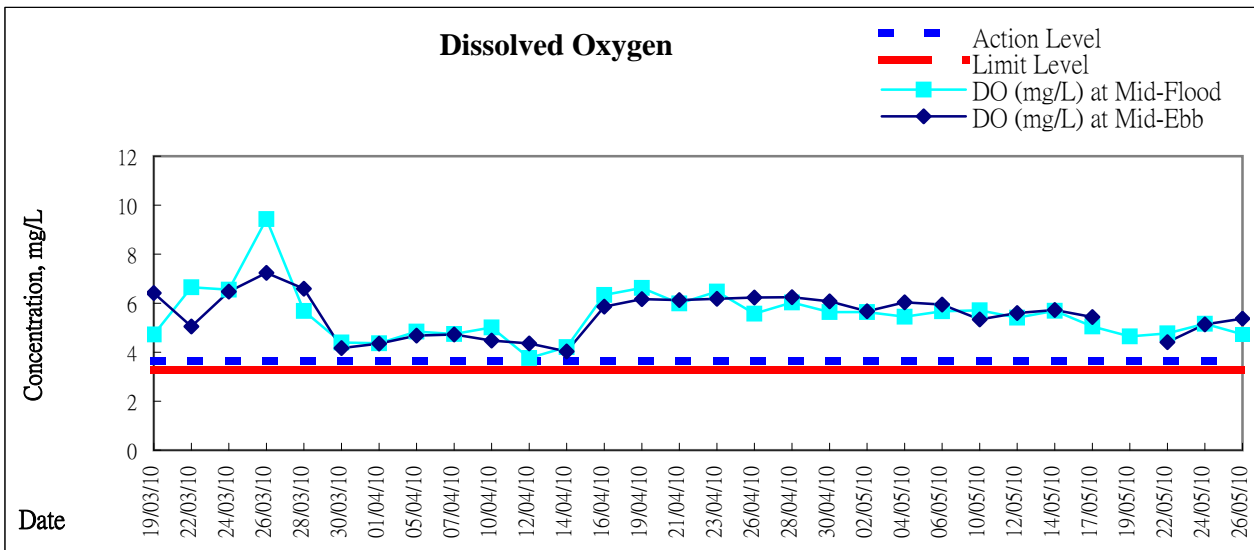
Water Quality Monitoring Graphical Presentations





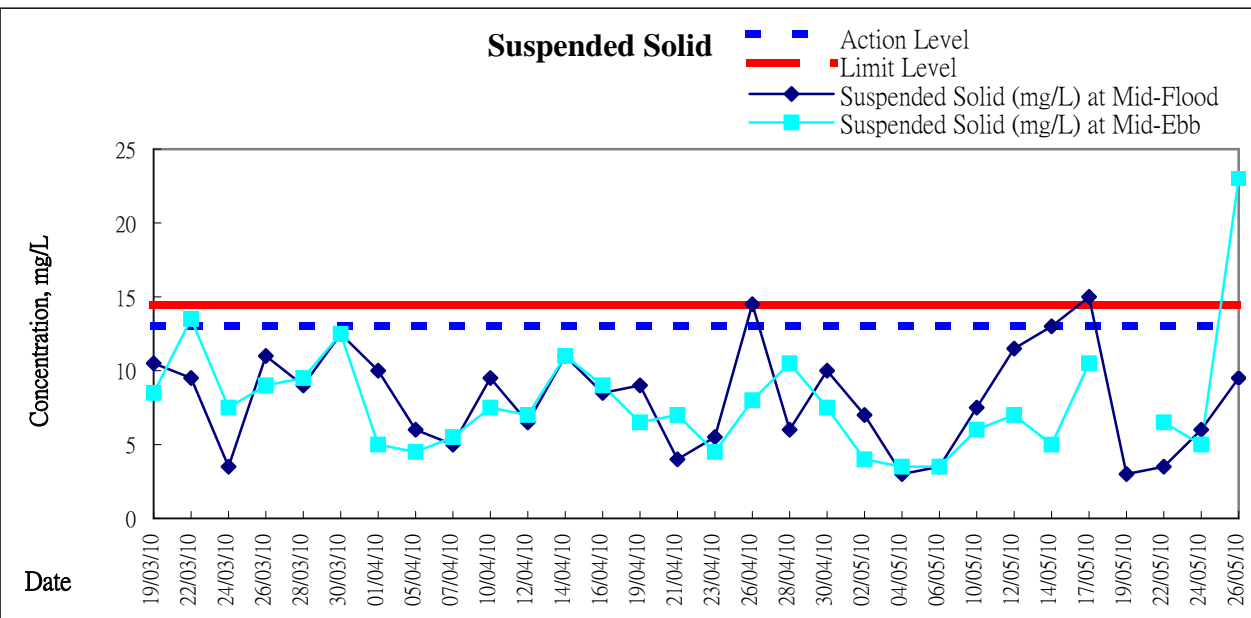
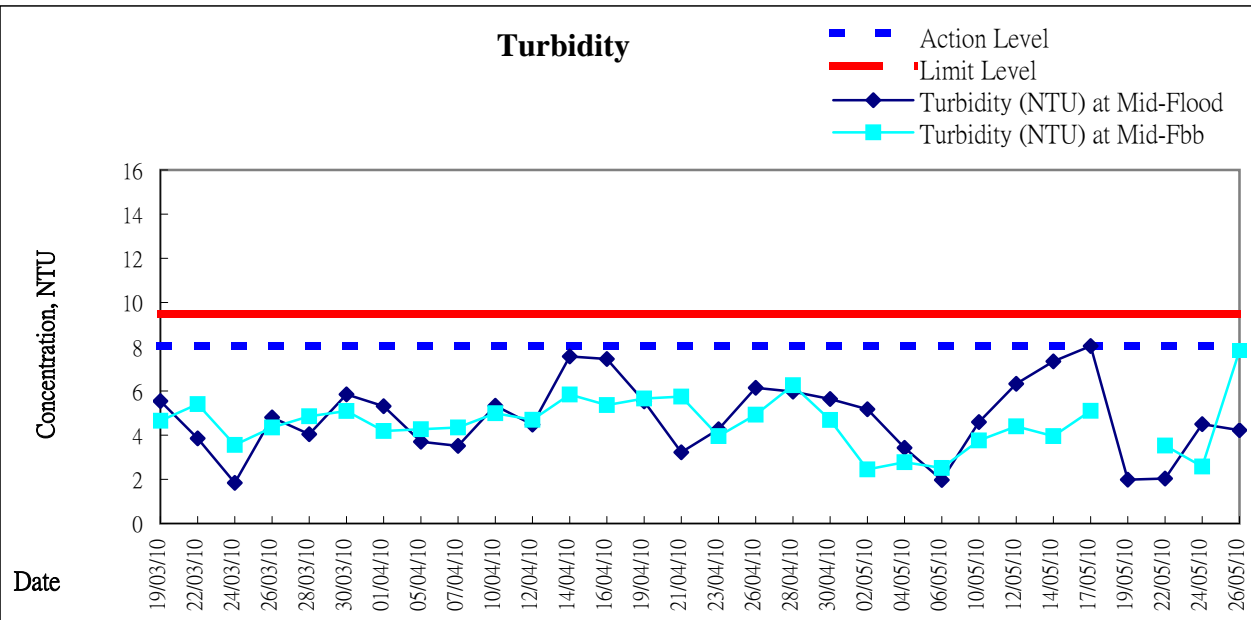
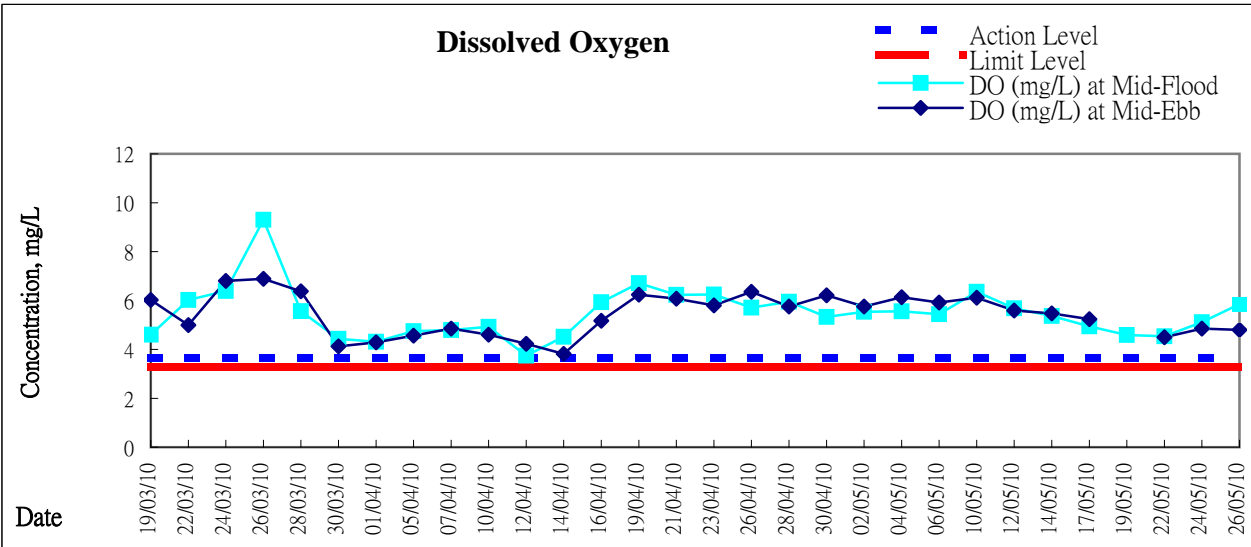


Graphic Presentation of Water Quality Result of WSD15 - Sai Wan Ho



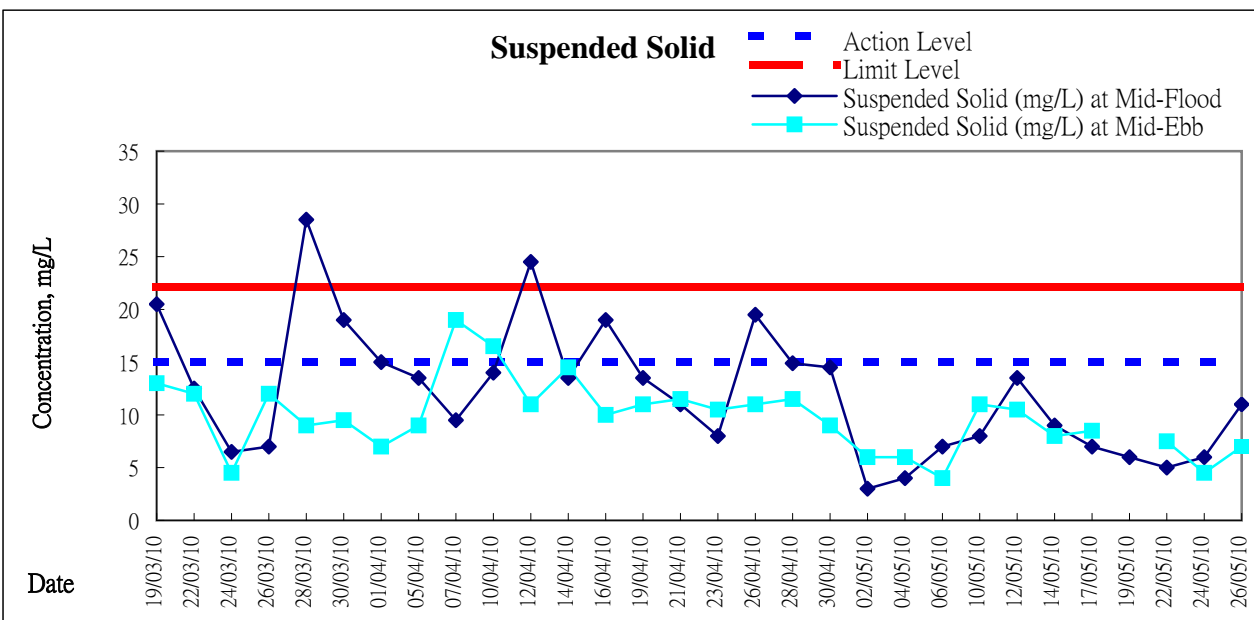
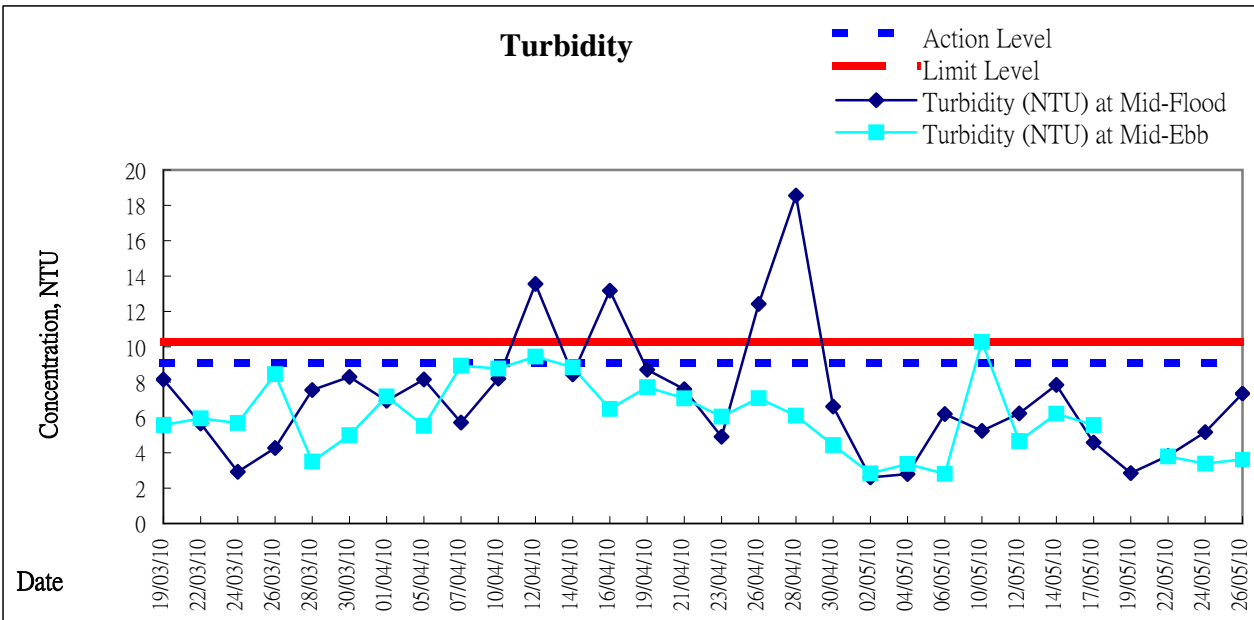
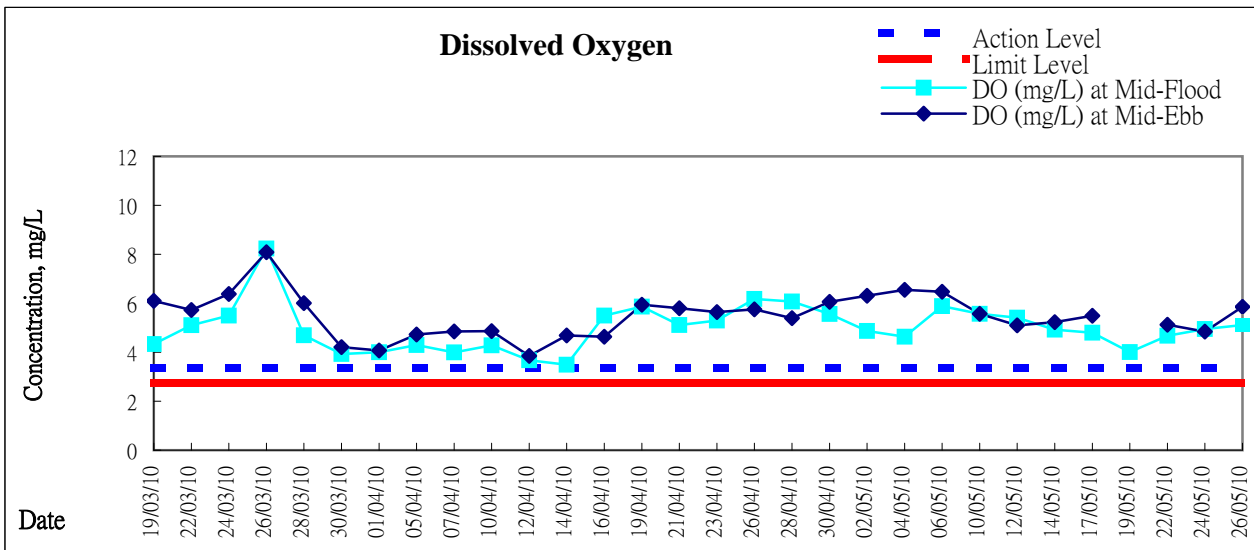


Graphic Presentation of Water Quality Result of WSD17 - Quarry Bay



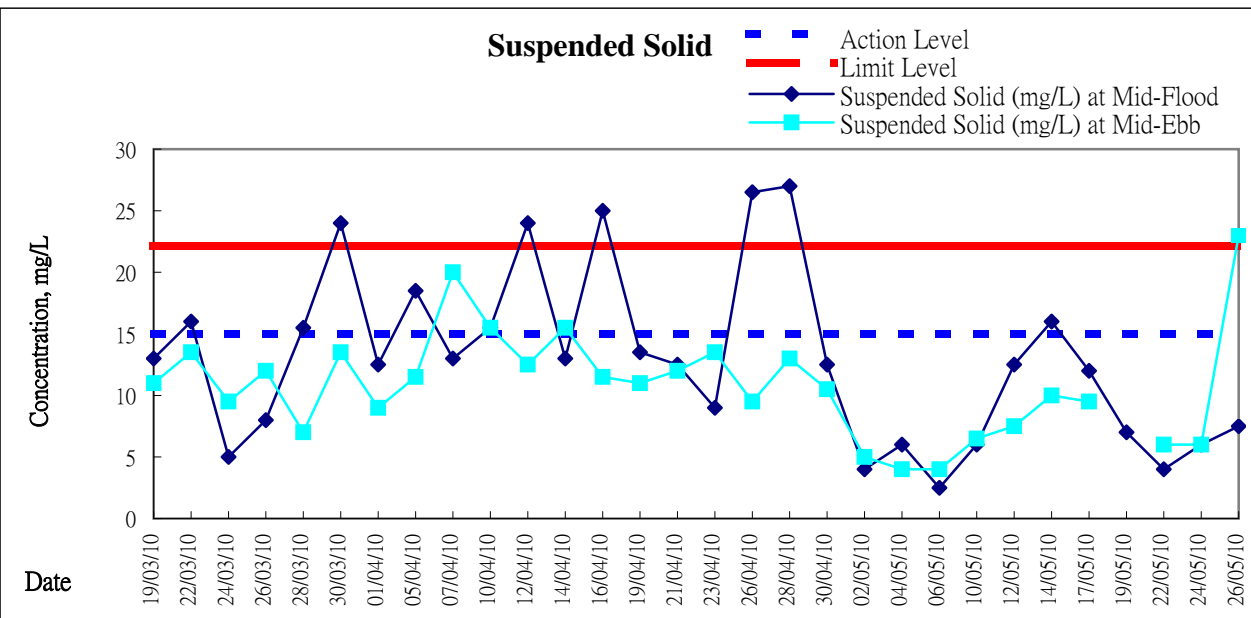
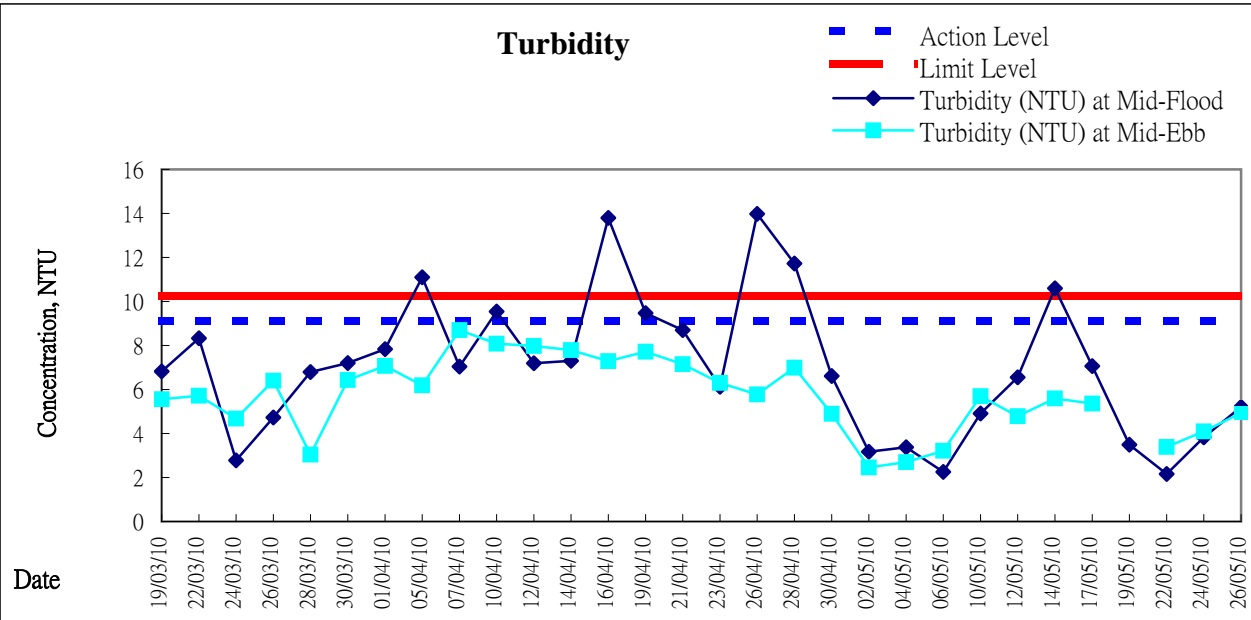
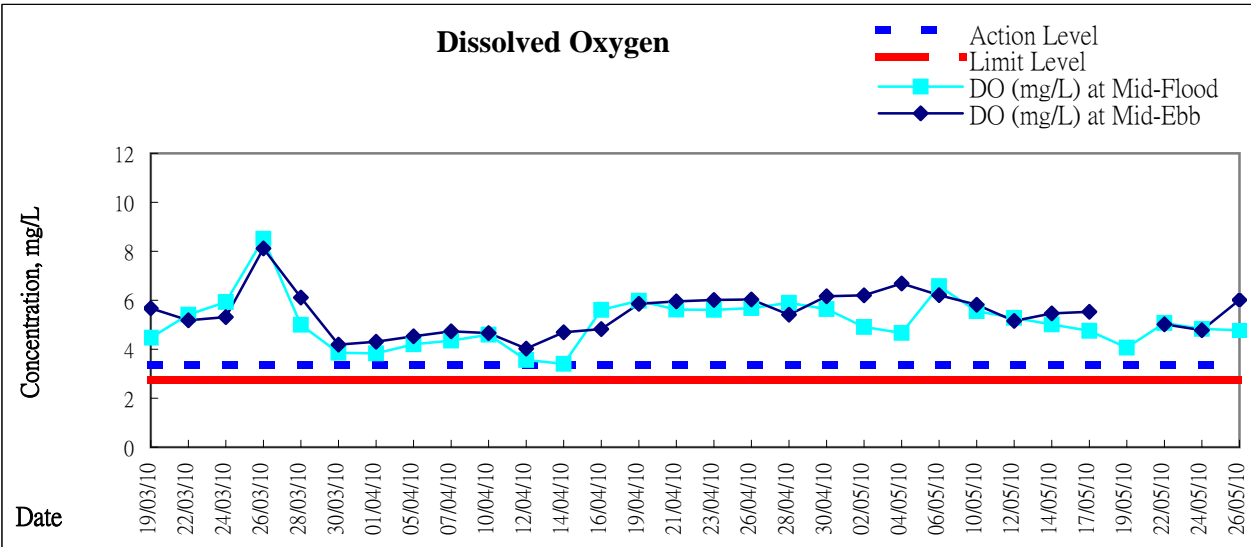


Graphic Presentation of Water Quality Result of C8 - City Garden





Graphic Presentation of Water Quality Result of C9 - Provident Centre





Appendix 5.1

Event Action Plans



Event/Action Plan for Construction Noise

EVENT	ACTION			
	ET	IEC	ER	CONTRACTOR
Action Level being exceeded	<ol style="list-style-type: none">1. Notify ER, IEC and Contractor;2. Carry out investigation;3. Report the results of investigation to the IEC, ER and Contractor;4. Discuss with the IEC and Contractor on remedial measures required;5. Increase monitoring frequency to check mitigation effectiveness. <p>(The above actions should be taken within 2 working days after the exceedance is identified)</p>	<ol style="list-style-type: none">1. Review the investigation results submitted by the ET;2. Review the proposed remedial measures by the Contractor and advise the ER accordingly;3. Advise the ER on the effectiveness of the proposed remedial measures. <p>(The above actions should be taken within 2 working days after the exceedance is identified)</p>	<ol style="list-style-type: none">1. Confirm receipt of notification of failure in writing;2. Notify Contractor;3. In consolidation with the IEC, agree with the Contractor on the remedial measures to be implemented;4. Supervise the implementation of remedial measures. <p>(The above actions should be taken within 2 working days after the exceedance is identified)</p>	<ol style="list-style-type: none">1. Submit noise mitigation proposals to IEC and ER;2. Implement noise mitigation proposals. <p>(The above actions should be taken within 2 working days after the exceedance is identified)</p>



EVENT	ACTION			
	ET	IEC	ER	CONTRACTOR
Limit Level being exceeded	<ol style="list-style-type: none"> 1. Inform IEC, ER, Contractor and EPD; 2. Repeat measurements to confirm findings; 3. Increase monitoring frequency; 4. Identify source and investigate the cause of exceedance; 5. Carry out analysis of Contractor's working procedures; 6. Discuss with the IEC, Contractor and ER on remedial measures required; 7. Assess effectiveness of Contractor's remedial actions and keep IEC, EPD and ER informed of the results; 8. If exceedance stops, cease additional monitoring. (The above actions should be taken within 2 working days after the exceedance is identified) 	<ol style="list-style-type: none"> 1. Discuss amongst ER, ET, and Contractor on the potential remedial actions; 2. Review Contractor's remedial actions whenever necessary to assure their effectiveness and advise the ER accordingly. (The above actions should be taken within 2 working days after the exceedance is identified) 	<ol style="list-style-type: none"> 1. Confirm receipt of notification of failure in writing; 2. Notify Contractor; 3. In consolidation with the IEC, agree with the Contractor on the remedial measures to be implemented; 4. Supervise the implementation of remedial measures; 5. If exceedance continues, consider stopping the Contractor to continue working on that portion of work which causes the exceedance until the exceedance is abated. (The above actions should be taken within 2 working days after the exceedance is identified) 	<ol style="list-style-type: none"> 1. Take immediate action to avoid further exceedance; 2. Submit proposals for remedial actions to IEC and ER within 3 working days of notification; 3. Implement the agreed proposals; 4. Submit further proposal if problem still not under control; 5. Stop the relevant portion of works as instructed by the ER until the exceedance is abated. (The above actions should be taken within 2 working days after the exceedance is identified)



Event / Action Plan for Construction Air Quality

EVENT	ACTION			
	ET	IEC	ER	CONTRACTOR
ACTION LEVEL				
1. Exceedance for one sample	<ol style="list-style-type: none"> Identify source, investigate the causes of exceedance and propose remedial measures; Inform IEC and ER; Repeat measurement to confirm finding; Increase monitoring frequency to daily. (The above actions should be taken within 2 working days after the exceedance is identified)	<ol style="list-style-type: none"> Check monitoring data submitted by ET; Check Contractor's working method. (The above actions should be taken within 2 working days after the exceedance is identified)	<ol style="list-style-type: none"> Notify Contractor. (The above actions should be taken within 2 working days after the exceedance is identified)	<ol style="list-style-type: none"> Rectify any unacceptable practice; Amend working methods if appropriate. (The above actions should be taken within 2 working days after the exceedance is identified)
2. Exceedance for two or more consecutive samples	<ol style="list-style-type: none"> Identify source; Inform IEC and ER; Advise the ER on the effectiveness of the proposed remedial measures; Repeat measurements to confirm findings; Increase monitoring frequency to daily; Discuss with IEC and Contractor on remedial actions required; If exceedance continues, arrange meeting with IEC and ER; If exceedance stops, cease additional monitoring. (The above actions should be taken within 2 working days after the exceedance is identified)	<ol style="list-style-type: none"> Check monitoring data submitted by ET; Check Contractor's working method; Discuss with ET and Contractor on possible remedial measures; Advise the ET on the effectiveness of the proposed remedial measures; Supervise Implementation of remedial measures. (The above actions should be taken within 2 working days after the exceedance is identified)	<ol style="list-style-type: none"> Confirm receipt of notification of failure in writing; Notify Contractor; Ensure remedial measures properly implemented. (The above actions should be taken within 2 working days after the exceedance is identified)	<ol style="list-style-type: none"> Submit proposals for remedial to ER within 3 working days of notification; Implement the agreed proposals; Amend proposal if appropriate. (The above actions should be taken within 2 working days after the exceedance is identified)
LIMIT LEVEL				
1. Exceedance for one sample	<ol style="list-style-type: none"> Identify source, investigate the causes of exceedance and propose remedial measures; Inform ER, Contractor and EPD; Repeat measurement to confirm finding; Increase monitoring frequency to daily; Assess effectiveness of Contractor's remedial actions and keep IEC, EPD and ER informed of the results. (The above actions should be taken within 2 working days after the exceedance is identified)	<ol style="list-style-type: none"> Check monitoring data submitted by ET; Check Contractor's working method; Discuss with ET and Contractor on possible remedial measures; Advise the ER on the effectiveness of the proposed remedial measures; Supervise implementation of remedial measures. (The above actions should be taken within 2 working days after the exceedance is identified)	<ol style="list-style-type: none"> Confirm receipt of notification of failure in writing; Notify Contractor; Ensure remedial measures properly implemented. (The above actions should be taken within 2 working days after the exceedance is identified)	<ol style="list-style-type: none"> Take immediate action to avoid further exceedance; Submit proposals for remedial actions to IEC within 3 working days of notification; Implement the agreed proposals; Amend proposal if appropriate. (The above actions should be taken within 2 working days after the exceedance is identified)
2. Exceedance for two or more consecutive samples	<ol style="list-style-type: none"> Notify IEC, ER, Contractor and EPD; Identify source; Repeat measurement to confirm findings; Increase monitoring frequency to daily; Carry out analysis of Contractor's working procedures to determine possible mitigation to be implemented; Arrange meeting with IEC and ER to discuss the remedial actions to be taken; Assess effectiveness of Contractor's remedial actions and keep IEC, EPD and ER informed of the results; If exceedance stops, cease additional monitoring. (The above actions should be taken within 2 working days after the exceedance is identified)	<ol style="list-style-type: none"> Discuss amongst ER, ET, and Contractor on the potential remedial actions; Review Contractor's remedial actions whenever necessary to assure their effectiveness and advise the ER accordingly; Supervise the implementation of remedial measures. 	<ol style="list-style-type: none"> Confirm receipt of notification of failure in writing; Notify Contractor; In consolidation with the IEC, agree with the Contractor on the remedial measures to be implemented; Ensure remedial measures properly implemented; If exceedance continues, consider what portion of the work is responsible and instruct the Contractor to stop that portion of work until the exceedance is abated. (The above actions should be taken within 2 working days after the exceedance is identified)	<ol style="list-style-type: none"> Take immediate action to avoid further exceedance; Submit proposals for remedial actions to IEC within 3 working days of notification; Implement the agreed proposals; Resubmit proposals if problem still not under control; Stop the relevant portion of works as determined by the ER until the exceedance is abated. (The above actions should be taken within 2 working days after the exceedance is identified)



Event and Action Plan for Marine Water Quality

EVENT	ACTION			
	ET	IEC	ER	CONTRACTOR
Action level being exceeded by one sampling day	Repeat in-situ measurement to confirm findings; Identify source(s) of impact; Inform IEC and Contractor; Check monitoring data, all plant, equipment and Contractor's working methods; Discuss mitigation measures with IEC and Contractor; (The above actions should be taken within 1 working day after the exceedance is identified) Repeat measurement on next day of exceedance.	Discuss with ET and Contractor on the mitigation measures; Review proposals on mitigation measures submitted by Contractor and advise the ER accordingly; Assess the effectiveness of the implemented mitigation measures. (The above actions should be taken within 1 working day after the exceedance is identified)	Discuss with IEC on the proposed mitigation measures; Make agreement on the mitigation measures to be implemented. (The above actions should be taken within 1 working day after the exceedance is identified)	Inform the ER and confirm notification of the non-compliance in writing; Rectify unacceptable practice; Check all plant and equipment; Consider changes of working methods; Discuss with ET and IEC and propose mitigation measures to IEC and ER; Implement the agreed mitigation measures. (The above actions should be taken within 1 working day after the exceedance is identified)
Action level being exceeded by more than one consecutive sampling days	Identify source(s) of impact; Inform IEC and Contractor; Check monitoring data, all plant, equipment and Contractor's working methods; Discuss mitigation measures with IEC and Contractor; Ensure mitigation measures are implemented; Prepare to increase the monitoring frequency to daily; (The above actions should be taken within 1 working day after the exceedance is identified) Repeat measurement on next working day of exceedance.	Discuss with ET and Contractor on the mitigation measures; Review proposals on mitigation measures submitted by Contractor and advise the ER accordingly; Assess the effectiveness of the implemented mitigation measures. (The above actions should be taken within 1 working day after the exceedance is identified)	Discuss with IEC on the proposed mitigation measures; Make agreement on the mitigation measures to be implemented; Assess the effectiveness of the implemented mitigation measures. (The above actions should be taken within 1 working day after the exceedance is identified)	Inform the Engineer and confirm notification of the non-compliance in writing; Rectify unacceptable practice; Check all plant and equipment; Consider changes of working methods; Discuss with ET and IEC and propose mitigation measures to IEC and ER within 3 working days; Implement the agreed mitigation measures. (The above actions should be taken within 1 working day after the exceedance is identified)



EVENT	ACTION			
	ET	IEC	ER	CONTRACTOR
Limit level being exceeded by one sampling day	Repeat in-situ measurement to confirm findings; Identify source(s) of impact; Inform IEC, contractor and EPD; Check monitoring data, all plant, equipment and Contractor's working methods; Discuss mitigation measures with IEC, ER and Contractor; Ensure mitigation measures are implemented; Increase the monitoring frequency to daily until no exceedance of Limit level. (The above actions should be taken within 1 working day after the exceedance is identified)	Discuss with ET and Contractor on the mitigation measures; Review proposals on mitigation measures submitted by Contractor and advise the ER accordingly; Assess the effectiveness of the implemented mitigation measures. (The above actions should be taken within 1 working day after the exceedance is identified)	Discuss with IEC, ET and Contractor on the proposed mitigation measures; Request Contractor to critically review the working methods; Make agreement on the mitigation measures to be implemented; Assess the effectiveness of the implemented mitigation measures. (The above actions should be taken within 1 working day after the exceedance is identified)	Inform the Engineer and confirm notification of the non-compliance in writing; Rectify unacceptable practice; Check all plant and equipment; Consider changes of working methods; Discuss with ET , IEC and ER and propose mitigation measures to IEC and ER within 3 working days; Implement the agreed mitigation measures. (The above actions should be taken within 1 working day after the exceedance is identified)
Limit level being exceeded by more than one consecutive sampling days	Identify source(s) of impact; Inform IEC, contractor and EPD; Check monitoring data, all plant, equipment and Contractor's working methods; Discuss mitigation measures with IEC, ER and Contractor; Ensure mitigation measures are implemented; Increase the monitoring frequency to daily until no exceedance of Limit level for two consecutive days. (The above actions should be taken within 1 working day after the exceedance is identified)	Discuss with ET and Contractor on the mitigation measures; Review proposals on mitigation measures submitted by Contractor and advise the ER accordingly; Assess the effectiveness of the implemented mitigation measures. (The above actions should be taken within 1 working day after the exceedance is identified)	Discuss with IEC, ET and Contractor on the proposed mitigation measures; Request Contractor to critically review the working methods; Make agreement on the mitigation measures to be implemented; Assess the effectiveness of the implemented mitigation measures; Consider and instruct, if necessary, the Contractor to slow down or to stop all or part of the marine work until no exceedance of Limit level. (The above actions should be taken within 1 working day after the exceedance is identified)	Inform the ER and confirm notification of the non-compliance in writing; Rectify unacceptable practice; Check all plant and equipment; Consider changes of working methods; Discuss with ET, IEC and ER and propose mitigation measures to IEC and ER within 3working days; Implement the agreed mitigation measures; As directed by the Engineer, to slow down or to stop all or part of the marine work or construction activities. (The above actions should be taken within 1 working day after the exceedance is identified)



Appendix 5.2

Summary for Notification of Exceedance



Ref no.	Date	Tidal	Location	Parameters (Avg.)	Measured	Action Level	Limit Level	Follow-up
X_W1	22-Mar-10	Mid-ebb	WSD17	DO (mg/L)	5.00	3.66	3.28	Possible reason: No muddy boom observed; value is within the tolerance of the baseline water quality range Action taken / to be taken: Repeat in-situ measurement and review the next consecutive data to conclude the reasoning Remarks / Other Obs: No exceedance at WSD17 for the next mid-flood monitoring on 24 Mar 2010. It is concluded as non-project related exceedance.
				Turbidity	5.40	8.04	9.49	
				Suspended Solid	14	13.00	14.43	
X_W2	26-Apr-10	Mid-flood	WSD17	DO (mg/L)	5.71	3.66	3.28	Possible reason: No muddy boom observed; value is within the tolerance of the baseline water quality range Action taken / to be taken: Review the next consecutive data to conclude the reasoning Remarks / Other Obs: No exceedance at WSD17 for the next mid-ebb monitoring. It is concluded as non-project related exceedance.
				Turbidity	6.15	8.04	9.49	
				Suspended Solid	14.5	13.00	14.43	
X_W3	17-May-10	Mid-flood	WSD17	DO (mg/L)	4.94	3.66	3.28	Possible reason: No muddy boom observed; value is within the tolerance of the baseline water quality range Action taken / to be taken: Review the next consecutive data to conclude the reasoning Remarks / Other Obs: No exceedance at WSD17 for the next mid-ebb monitoring in the same day. Reviewed the nearest water monitoring stations C8 and C9, no exceedance was recorded. It can be concluded as the localized influence and non-project related exceedance.
				Turbidity	8.03	8.04	9.49	
				Suspended Solid	15.0	13.00	14.43	



Ref no.	Date	Tidal	Location	Parameters (Unit)	Measured	Action Level	Limit Level	Follow-up action
X_10C001	19-Mar-10	Mid-flood	C8	DO (mg/L)	4.34	3.36	2.73	Possible reason: No muddy boom observed; value is within the tolerance of the baseline water quality range
				Turbidity (NTU)	8.15	9.10	10.25	Action taken / to be taken: Repeat in-situ measurement and review the next consecutive data to conclude the reasoning
				SS (mg/L)	20.50	15.00	22.13	Remarks / Other Obs: No exceedance at C8 for the next mid-ebb monitoring on the same day. It is concluded as non-project related exceedance.
X_10C002	22-Mar-10	Mid-flood	C9	DO (mg/L)	5.42	3.36	2.73	Possible reason: No muddy boom observed; value is within the tolerance of the baseline water quality range
				Turbidity (NTU)	8.33	9.10	10.25	Action taken / to be taken: Repeat in-situ measurement and review the next consecutive data to conclude the reasoning
				SS (mg/L)	16.00	15.00	22.13	Remarks / Other Obs: No exceedance at C9 for the next mid-ebb monitoring on the same day. It is concluded as non-project related exceedance.
X_10C003	28-Mar-10	Mid-flood	C8	DO (mg/L)	5.00	3.36	2.73	Possible reason: No muddy boom observed;
				Turbidity (NTU)	6.80	9.10	10.25	Action taken / to be taken: Review the next consecutive data to conclude the reasoning
				SS (mg/L)	29	15.00	22.13	Remarks / Other Obs: No exceedance at C8 for the next mid-ebb monitoring on the same day. It is concluded as invalid exceedance.
X_10C004	28-Mar-10	Mid-flood	C9	DO (mg/L)	4.70	3.36	2.73	Possible reason: No muddy boom observed; value is within the tolerance of the baseline water quality range
				Turbidity (NTU)	7.56	9.10	10.25	Action taken / to be taken: Review the next consecutive data to conclude the reasoning
				SS (mg/L)	15.50	15.00	22.13	Remarks / Other Obs: No exceedance at C9 for the next mid-ebb monitoring on the same day. It is concluded as invalid exceedance.
X_10C005	30-Mar-10	Mid-flood	C8	DO (mg/L)	3.86	3.36	2.73	Possible reason: No muddy boom observed; value is within the tolerance of the baseline water quality range
				Turbidity (NTU)	8.30	9.10	10.25	Action taken / to be taken: Review the next consecutive data to conclude the reasoning
				SS (mg/L)	19.00	15.00	22.13	Remarks / Other Obs: No exceedance at C8 for the next mid-ebb monitoring on the same day. It is concluded as invalid exceedance.
X_10C006	30-Mar-10	Mid-flood	C9	DO (mg/L)	3.93	3.36	2.73	Possible reason: No muddy boom observed;
				Turbidity (NTU)	7.20	9.10	10.25	Action taken / to be taken: Review the next consecutive data to conclude the reasoning
				SS (mg/L)	24.00	15.00	22.13	Remarks / Other Obs: No exceedance at C9 for the next mid-ebb monitoring on the same day. It is concluded as invalid exceedance.
X_10C007	5-Apr-10	Mid-flood	C9	DO (mg/L)	4.29	3.36	2.73	Possible reason: No muddy boom observed;
				Turbidity (NTU)	11.10	9.10	10.25	Action taken / to be taken: Review the next consecutive data to conclude the reasoning
				SS (mg/L)	18.50	15.00	22.13	Remarks / Other Obs: No exceedance at C9 for the next mid-ebb monitoring on the same day. In the course of monitoring, only C9 has the exceedance in S.S. The nearest monitoring station, C8 has no exceedance recorded. It is concluded that the exceedance was the localized influence and not due to the Project.
X_10C008	10-Apr-10	Mid-flood	C9	DO (mg/L)	4.28	3.36	2.73	Possible reason: No muddy boom observed;
				Turbidity (NTU)	9.54	9.10	10.25	Action taken / to be taken: Review the next consecutive data to conclude the reasoning
				SS (mg/L)	15.50	15.00	22.13	Remarks / Other Obs: No exceedance at C9 for the next mid-ebb monitoring on the same day. In the course of monitoring, only C9 has the exceedance in S.S. The nearest monitoring station, C8 had no exceedance recorded. It is concluded that the exceedance was not due to the Project.



Ref no.	Date	Tidal	Location	Parameters (Unit)	Measured	Action Level	Limit Level	Follow-up action
X_10C009	12-Apr-10	Mid-ebb	C8	DO (mg/L)	4.03	3.36	2.73	Possible reason: No muddy boom observed; Action taken / to be taken: Repeat in-situ measurement and review the next consecutive data to conclude the reasoning Remarks / Other Obs: Exceedance was still occurred in the next consecutive data. The finding is marked in the Ref no. X_C10
				Turbidity (NTU)	9.45	9.10	10.25	
				SS (mg/L)	11.00	15.00	22.13	
X_10C010	12-Apr-10	Mid-flood	C8	DO (mg/L)	3.68	3.36	2.73	Possible reason: Red tide was observed inside the screen only. No abnormal circumstance outside the silt screen Action taken / to be taken: Repeat in-situ measurement for the water samples from the inside and outside the silt screen. The range of the repeated turbidity and SS outside the silt screen are 13.0-14.0NTU and 10mg/L respectively. Corrective action of Contractor: Conduct daily maintenance of silt screen to remove trapped discharge Preventive action of Contractor: Reduce the silt screen coverage to exclude the local discharge points. Remarks / Other Obs: No exceedance was recorded outside the silt screen. The water quality behind the silt screen was worse than outside the silt screen. Investigation was found that unknown local discharge points enclosed by silt screen were identified. It seems that the local discharge was accumulated and trapped inside the silt screen. It is concluded as no-project related exceedance.
				Turbidity (NTU)	13.55	9.10	10.25	
				SS (mg/L)	24.50	15.00	22.13	
X_10C011	7-Apr-10	Mid-ebb	C8	DO (mg/L)	4.85	3.36	2.73	Possible reason: No muddy boom observed; Action taken / to be taken: Review the next consecutive data to conclude the reasoning Remarks / Other Obs: No exceedance was recorded on the next mid-flood monitoring. It is concluded as no project-related exceedance.
				Turbidity (NTU)	8.93	9.10	10.25	
				SS (mg/L)	19.00	15.00	22.13	
X_10C012	7-Apr-10	Mid-ebb	C9	DO (mg/L)	4.73	3.36	2.73	Possible reason: No muddy boom observed; Action taken / to be taken: Review the next consecutive data to conclude the reasoning Remarks / Other Obs: No exceedance was recorded on the next mid-flood monitoring. It is concluded as no project-related exceedance.
				Turbidity (NTU)	8.70	9.10	10.25	
				SS (mg/L)	20.00	15.00	22.13	
X_10C013	16-Apr-10	Mid-flood	C8	DO (mg/L)	5.50	3.36	2.73	Possible reason: No muddy boom was observed during water monitoring; Action taken / to be taken: Review the next consecutive data to conclude the reasoning Remarks / Other Obs: No exceedance at C8 for the next mid-ebb monitoring on the same day. It is concluded as no project-related exceedance.
				Turbidity (NTU)	13.18	9.10	10.25	
				SS (mg/L)	19.00	15.00	22.13	
X_10C014	16-Apr-10	Mid-flood	C9	DO (mg/L)	5.61	3.36	2.73	Possible reason: No muddy boom observed during water monitoring; Action taken / to be taken: Review the next consecutive data to conclude the reasoning Remarks / Other Obs: No exceedance at C9 for the next mid-ebb monitoring on the same day. It is concluded as no project-related exceedance.
				Turbidity (NTU)	13.80	9.10	10.25	
				SS (mg/L)	25.00	15.00	22.13	
X_10C015	19-Apr-10	Mid-flood	C9	DO (mg/L)	5.98	3.36	2.73	Possible reason: No muddy boom observed during water monitoring; Action taken / to be taken: Review the next consecutive data to conclude the reasoning Remarks / Other Obs: No exceedance at C9 for the next mid-ebb monitoring on the same day. The nearest monitoring station, C8 has no exceedance recorded.
				Turbidity (NTU)	9.47	9.10	10.25	
				SS (mg/L)	13.50	15.00	22.13	
X_10C016	10-Apr-10	Mid-ebb	C8	DO (mg/L)	4.60	3.36	2.73	Possible reason: No muddy boom observed during water monitoring; Action taken / to be taken: Review the next consecutive data to conclude the reasoning Remarks / Other Obs: Unknown local discharge points were enclosed by silt screen. It seems that the local discharge was accumulated and trapped inside the silt screen. It is concluded as no project-related exceedance.
				Turbidity (NTU)	8.20	9.10	10.25	
				SS (mg/L)	16.50	15.00	22.13	



Ref no.	Date	Tidal	Location	Parameters (Unit)	Measured	Action Level	Limit Level	Follow-up action
X_10C017	10-Apr-10	Mid-ebb	C9	DO (mg/L)	4.86	3.36	2.73	Possible reason: No muddy boom observed during water monitoring; Action taken / to be taken: Review the next consecutive data to conclude the reasoning Remarks / Other Obs: Unknown local discharge points were enclosed by silt screen. It seems that the local discharge was accumulated and trapped inside the silt screen. It is concluded as no project-related exceedance.
				Turbidity (NTU)	8.46	9.10	10.25	
				SS (mg/L)	15.50	15.00	22.13	
X_10C018	12-Apr-10	Mid-flood	C9	DO (mg/L)	3.85	3.36	2.73	Possible reason: No muddy boom observed during water monitoring; Action taken / to be taken: Review the next consecutive data to conclude the reasoning Remarks / Other Obs: Unknown local discharge points were enclosed by silt screen. It seems that the local discharge was accumulated and trapped inside the silt screen. It is concluded as no project-related exceedance.
				Turbidity (NTU)	7.98	9.10	10.25	
				SS (mg/L)	24.00	15.00	22.13	
X_10C019	14-Apr-10	Mid-ebb	C9	DO (mg/L)	3.41	3.36	2.73	Possible reason: No muddy boom observed during water monitoring; Action taken / to be taken: Review the next consecutive data to conclude the reasoning Remarks / Other Obs: No exceedance was recorded at the nearest monitoring station, C8 during the mid-ebb and at C9 in the next mid-flood monitoring on the same day. It is concluded as no project-related exceedance.
				Turbidity (NTU)	7.31	9.10	10.25	
				SS (mg/L)	15.50	15.00	22.13	
X_10C020	26-Apr-10	Mid-flood	C8	DO (mg/L)	6.18	3.36	2.73	Possible reason: Accumulation of unknown local discharge enclosed by silt screen Action taken / to be taken: Repeated to conduct in-situ measurement inside and outside the silt screen to conclude the reasoning; Remarks / Other Obs: The range of the repeated turbidity measurement inside and outside the silt screen are 10.6-11.5 and 8.51-8.76NTU respectively. No exceedance was recorded outside the silt screen. It is concluded as no project-related exceedance.
				Turbidity (NTU)	12.43	9.10	10.25	
				SS (mg/L)	19.50	15.00	22.13	
X_10C021	26-Apr-10	Mid-flood	C9	DO (mg/L)	5.68	3.36	2.73	Possible reason: Accumulation of unknown local discharge enclosed by silt screen Action taken / to be taken: Repeated to conduct in-situ measurement inside and outside the silt screen to conclude the reasoning; Remarks / Other Obs: The range of the repeated turbidity measurement inside and outside the silt screen are 14.1-14.6 and 7.39-8.09NTU respectively. No exceedance was recorded outside the silt screen. It is concluded as no project-related exceedance.
				Turbidity (NTU)	13.98	9.10	10.25	
				SS (mg/L)	26.50	15.00	22.13	
X_10C022	28-Apr-10	Mid-flood	C8	DO (mg/L)	6.07	3.36	2.73	Possible reason: Accumulation of unknown local discharge enclosed by silt screen Action taken / to be taken: Repeated to conduct in-situ measurement inside and outside the silt screen to conclude the reasoning; Remarks / Other Obs: The range of the repeated turbidity measurement inside and outside the silt screen are 17.8-18.1 and 7.20-8.01NTU respectively. No exceedance was recorded outside the silt screen. It is concluded as no project-related exceedance.
				Turbidity (NTU)	18.55	9.10	10.25	
				SS (mg/L)	15.00	15.00	22.13	
X_10C023	28-Apr-10	Mid-flood	C9	DO (mg/L)	5.90	3.36	2.73	Possible reason: Accumulation of unknown local discharge enclosed by silt screen Action taken / to be taken: Repeated to conduct in-situ measurement inside and outside the silt screen to conclude the reasoning; Remarks / Other Obs: The range of the repeated turbidity measurement inside and outside the silt screen are 11.0-12.1 and 8.51-8.76NTU respectively. No exceedance was recorded outside the silt screen. It is concluded as non project-related exceedance.
				Turbidity (NTU)	11.73	9.10	10.25	
				SS (mg/L)	27.00	15.00	22.13	



Ref no.	Date	Tidal	Location	Parameters (Unit)	Measured	Action Level	Limit Level	Follow-up action	
X_10C024	10-May-10	Mid-ebb	C8	DO (mg/L)	5.57	3.36	2.73	Possible reason:	Accumulation of unknown local discharge enclosed by silt screen
				Turbidity (NTU)	10.27	9.10	10.25	Action taken / to be taken:	Repeated to conduct in-situ measurement inside and outside the silt screen to conclude the reasoning;
				SS (mg/L)	8.00	15.00	22.13	Remarks / Other Obs:	The range of the repeated turbidity measurement inside and outside the silt screen are 10.6-11.3 and 5.07-5.17NTU respectively. No exceedance was recorded outside the silt screen. It is concluded as non project-related exceedance.
X_10C025	14-May-10	Mid-flood	C9	DO (mg/L)	5.02	3.36	2.73	Possible reason:	Accumulation of unknown local discharge enclosed by silt screen
				Turbidity (NTU)	10.60	9.10	10.25	Action taken / to be taken:	Repeated to conduct in-situ measurement inside and outside the silt screen to conclude the reasoning;
				SS (mg/L)	16.00	15.00	22.13	Remarks / Other Obs:	The range of the repeated turbidity measurement inside and outside the silt screen are 10.2-10.5 and 9.78-9.80 NTU respectively. The limit level exceedances were recorded inside and outside the screen. Reviewed the nearest water monitoring station C8, the turbidity and SS level are 7.84NTU and 9.0mg/L, which is below the action and limit level. It seems that particle was accumulated from the numerous local outfall around the C9. It is concluded as non project-related exceedance.



Ref. No.	Date	Time	Location	Construction Noise Lev	Unit	Action Level	Limit Level	Follow-up action
X_10N001	8-Apr-10	14:40	SPCA	78.5	Leq(30-min)		75	<p>Possible reason: Concrete breaking from the Contract no.HK/2009/02 was undertaken during the noise monitoring; Multi-site construction activities were noted during the noise monitoring; No baseline noise level correction was applied to the measured noise level</p> <p>Action taken / to be taken: Contractor was recommended to reduce the percentage on-time of breaking work to 50%; To implement with the planned noise mitigation measures.</p> <p>Remarks / Other Obs: Follow-up action is needed and next monitoring will be conducted on 13 April 2010.</p>
	8-Apr-10	21:50	Causeway Bay Community Centre	72.5	Leq(5-min)	when one documented complaint was received.	70	<p>Possible reason: Noisy traffic noise from Island Eastern Corridor was noted during the noise monitoring.</p> <p>Action taken / to be taken: Analysis of contractor's working procedure during monitoring; and review next restricted hour monitoring</p> <p>Remarks / Other Obs: Well work practical of the dredging work was complied with the conditions under valid Construction Noise Permit no. GW-RS0119-10 during the measurement; No exceedance was recorded in the</p>
X_10N002	4-May-10	Noise nuisance in particular the hours 1900-0800	Causeway Bay Community Centre	N/A (One complaint was received)	Leq(5-min)	when one documented complaint was received.	70	<p>Possible reason: N/A</p> <p>Action taken / to be taken: Analysis of contractor's working procedure; Investigated with RSS and Contractor.</p> <p>Remarks / Other Obs: Valid CNP no. GW-RS0119-10 for the dredging works during 1900-2300 normal week days. No construction works have been conducted between 2300 and 0700. According to RSS's record, there was no dredging works conducted in the daytime and evening time during period between 29 April and 5 May 2010. It is considered as invalid exceedance.</p>
X_10N003	4-May-10	19:53	Causeway Bay Community Centre	70.6	Leq(5-min)	when one documented complaint was received.	70	<p>Possible reason: Noisy traffic noise from Island Eastern Corridor was noted during the noise monitoring.</p> <p>Action taken / to be taken: Analysis of contractor's working procedure; Investigated with RSS and Contractor.</p> <p>Remarks / Other Obs: Valid CNP no. GW-RS0119-10 for the dredging works during 1900-2300 normal week days. According to RSS's record, there was no dredging works conducted in the daytime and evening time during period between 29 April and 5 May 2010. It is considered as invalid exceedance.</p>



Appendix 6.1

Complaints Log



Environmental Complaints Log

Complaint Log No.	Date of Complaint	Received From and Received By	Location of Complainant	Nature of Complaint	Outcome	Status
100321a	21/3/2010	ICC Case no. 1-224618029, Ms. Tsang	Location near Tin Hau	Complaint regarding the loud noise and dark smoke in the course of dredging works on 21 March 2010 (Sunday).	<ol style="list-style-type: none">1) A valid Construction Noise Permit no. GW-RS0119-10 was granted from EPD since 18th Feb. 2010 for the dredging works which carry out at area for North Point Reclamation.2) Officer from Marine Department, Police and EPD's officer attended the scene for inspection and investigation.3) The Contractor (CHEC-CRBC JV) strictly comply all the conditions in CNP and take all mitigation measures in order to minimize the potential impacts to surrounding sensitive receivers. A formal letter was issued out by CHEC-CRBC JV and to explain the status of the recent construction activities.4) No limit level exceedance was recorded on the noise measurement during day time and evening time noise measurement on 23 March 2010. Additional restrict hours noise monitoring at Causeway Bay Community and City Garden was conducted on 5 April 2010 (Public Holiday). No limit level exceedance was recorded in the monitoring.5) No further complaints were received from Mr. Tsang in the reporting month. The complaint is considered closed.	Closed
100321b	21/3/2010	Unknown	Near the eastern breakwater of the Causeway Bay Typhoon Shelter	A public complaint and enquiry regarding loud noises emanated from dredging activities on 21/3/2010 (Sunday) until 2220 hours and between 1920-1946 hours in the evening of 22 March 2010(Monday).	<ol style="list-style-type: none">1) A valid Construction Noise Permit no. GW-RS0119-10 was granted from EPD since 18th Feb. 2010 for the dredging works at area for North Point Reclamation during general holidays including Sunday between 0700-2300 hours and any day not being a general holiday between 1900-2300hours. It is complied with the condition of CNP.2) Officer from Marine Department, Polic and EPD's officer attended the scene for inspection and investigation.3) No limit level exceedance was recorded on the noise measurement during day time and evening time noise measurement on 23 March 2010. Additional restrict	Closed



Complaint Log No.	Date of Complaint	Received From and Received By	Location of Complainant	Nature of Complaint	Outcome	Status
					hours noise monitoring at Causeway Bay Community and City Garden was conducted on 5 April 2010 (Public Holiday). No limit level exceedance was recorded in the monitoring. 4) No further complaints were received in the reporting month. The complaint is considered closed.	
100504	4/5/2010	Public complainant received by ICC (ICC case: 1-233384048)	Watson Road	Complaint on the noise nuisance due to the large scale of dredging machine (face to Island East Corridor) in particular the hours 1900 to 0800 and request to reduce the noise level.	1) Contractor for HY/2009/11 was granted valid Construction Noise Permit no. GW-RS0119-10 for their dredging works. Contractor has implemented mitigation measures to reduce the working hour not later than 2230. 2) According to RSS 's record, no more daytime and night time dredging since the departure of the split hopper barge from the workplace on 29 April 2010 at 1900 hrs to 5 May 2010. 3) No further complaints were received in the reporting month. The complaint is considered closed.	Closed



Appendix 8.1

Construction Programme of Individual Contracts

Updated Works Programme upto 20May2010 from details programme rev		3 Month Rolling Programme					28-May-10 10:39			
Activity ID	Activity Name	Original Duration	Remaining Duration	Start	Finish	Total Float	2010			
							May	Jun	Jul	Aug
Updated Works Programme upto 20May2010		185	125	18-Dec-09 A	22-Sep-10	21				
PRELIMINARIES		185	125	18-Dec-09 A	22-Sep-10	21				
COMPLETION SECTION OF WORKS		0	0	04-Aug-10	04-Aug-10	0				
K11050	Completion Section IA of Works	0	0		04-Aug-10*	0				▼
GENERAL SUBMISSION		92	45	18-Dec-09 A	15-Jul-10	14				◆
22980	Prepare proposed storage compartment	10	10	22-May-10	02-Jun-10	23				
23000	Submit storage compartment	0	0		02-Jun-10*	23				
23380	Prepare proposed showering facilities	7	7	22-May-10	29-May-10	26				
23400	Submit showering facilities	0	0		29-May-10*	26				
23480	Prepare proposed rubbish bins	7	7	22-May-10	29-May-10	26				
23500	Submit rubbish bins	0	0		29-May-10*	26				
23580	Prepare security system for the site	10	10	22-May-10	02-Jun-10	14				
23600	Submit security system for the site	0	0		02-Jun-10*	14				
23620	Approval of security system	10	10	03-Jun-10	14-Jun-10	14				
23680	Setting up of security system	25	25	15-Jun-10	15-Jul-10	14				
23700	Complete setting up of security system	0	0		15-Jul-10*	14				
23780	Prepare risk resulting from working in hot weather	44	44	22-May-10	14-Jul-10	14				
23800	Submit Risk resulting from working in hot weather	0	0		14-Jul-10*	14				
23980	Prepare propose each release of construction video	33	33	22-May-10	30-Jun-10	0				
24000	Submit propose each release of construction video	0	0		30-Jun-10*	0				
24080	Prepare video scripts for each release of video	78	1	18-Dec-09 A	22-May-10	7				
24100	Submit video scripts for each release of video	0	0		22-May-10*	7				
24180	Prepare weather protection scheme	20	20	22-May-10	14-Jun-10	13				
24200	Submit weather protection scheme	0	0		14-Jun-10*	13				
24280	Prepare deliver weather protection system	44	1	18-Dec-09 A	22-May-10	7				
24300	Deliver weather protection system	0	0		22-May-10*	7				
26500	Prepare proposal for location and its area for holding pre-w	8	8	22-May-10	31-May-10	24				
26600	Submit proposal for location and its area for holding pre-wc	0	0		31-May-10*	24				
26700	Prepare detailed information on silance material (del)	18	0	30-Apr-10 A	30-Apr-10 A					
26800	Submit detailed information on silance material (del)	0	0		30-Apr-10 A					
TEMPORARY AND CONTRACTOR DESIGN		68	38	25-Mar-10 A	27-Jun-10	0				
TEMPORARY WORKS DESIGN		68	38	25-Mar-10 A	27-Jun-10	0				

Actual Work
 Critical Remaining Work
 Summary
 Remaining Work
 ◆ Milestone
 Level Effort

Updated Works Programme upto 20May2010 from details programme rev			3 Month Rolling Programme				28-May-10 10:39			
Activity ID	Activity Name	Original Duration	Remaining Duration	Start	Finish	Total Float	2010			
							May	Jun	Jul	Aug
20300	Sub. & consent temp works dsgn for facilitate the demolition	7	0	25-Mar-10 A	21-Apr-10 A					
20400	Temporary works design for protection & precautionary me	12	0	29-Mar-10 A	03-May-10 A					
20500	Sub. & cerf. temp works dsgn for protection & precautionar	7	10	04-May-10 A	30-May-10	0				
20600	Sub. & consent temp works dsgn for protection & precautio	28	28	31-May-10	27-Jun-10	0				
CONTRACTOR DESIGN		67	36	29-Mar-10 A	26-Jun-10	1				
20900	-	14	7	29-Mar-10 A	29-May-10	0				
21000	Sub. & app. steel protection ties for IEC protection by the E	28	28	30-May-10	26-Jun-10	1				
PRE-CAST CAISSON SEAWALL		157	125	15-Mar-10 A	22-Sep-10	21				
Package 1 of Caisson Seawall SP3-6 & 7-8 5nrs		77	32	15-Mar-10 A	21-Jun-10	6				
A00400	Casting Caisson Seawall SP 3-4a (Type 2-R)(Land)	60	8	17-Mar-10 A	28-May-10	6				
A00500	Casting Caisson Seawall SP 4a-4b (Type 2)(Land)	60	0	15-Mar-10 A	20-May-10 A					
A00600	Casting Caisson Seawall SP 4b-5 (Type 2)(Land)	60	11	15-Mar-10 A	31-May-10	7				
A00700	Casting Caisson Seawall SP 5-6 (Type 1-L)(Land)	60	12	08-Apr-10 A	01-Jun-10	8				
A00800	Casting Caisson Seawall SP7-8 (Type 2-N)(Land)	60	0	31-Mar-10 A	20-May-10 A					
A00900	Install BT/Bulkhead (SP3-6 & 7-8) 5nrs	10	10	29-May-10	07-Jun-10	6				
A01000	Rolling Setup	3	3	05-Jun-10	07-Jun-10	6				
A01100	Rolling caisson seawalls onto Barge (SP3-6 & 7-8) 5nrs	12	12	08-Jun-10	19-Jun-10	6				
A03000	Tow Barge to HK (SP3-6 & 7-8) 5nrs	2	2	20-Jun-10	21-Jun-10	6				
Package 2 of Caisson Seawall SP9-10, 11a-14 & 15-16 6nrs		102	102	10-May-10 A	30-Aug-10	6				
A03500	Tow Barge Back to yard	2	2	24-Jun-10	25-Jun-10	7				
A03600	Casting Caisson Seawall SP 9-10 (Type 1-N)(Land)	45	33	10-May-10 A	22-Jun-10	46				
A03700	Casting Caisson Seawall SP12-13 (Type 1)(Land)	45	45	21-May-10	04-Jul-10	46				
A03800	Casting Caisson Seawall SP 13-14 (Type 1-L)(Land)	45	45	26-May-10	09-Jul-10	46				
A03900	Rolling setup	2	2	26-Jun-10	27-Jun-10	7				
A04000	Rolling Caisson seawalls onto Barge (SP9-10, 12-14) 3nrs	6	6	28-Jun-10	03-Jul-10	7				
A04100	Casting Caisson Seawall SP 11a-11b (Type 2-R)(Barge)	45	45	05-Jul-10	18-Aug-10	6				
A04200	Casting Caisson Seawall SP 11b-12 (Type 2)(Barge)	45	45	10-Jul-10	23-Aug-10	6				
A04300	Casting Caisson Seawall SP 15-16 (Type 2-R)(Barge)	45	45	15-Jul-10	28-Aug-10	6				
A04400	Install BT/Bulkhead (SP9-10, 11a-14 & 15-16) 6nrs	12	12	19-Aug-10	30-Aug-10	6				
Package 3 of Caisson Seawall SP16-22 6nrs		85	85	20-Jun-10	12-Sep-10	6				
A05100	Casting Caisson Seawall SP 16-17 (Type 1)(Land)	45	45	20-Jun-10	03-Aug-10	6				
A05200	Casting Caisson Seawall SP17-18 (Type 1AR)(Land)	45	45	25-Jun-10	08-Aug-10	6				
A05300	Casting Caisson Seawall SP 18-19 (Type 1)(Land)	45	45	30-Jun-10	13-Aug-10	6				

Actual Work
 Critical Remaining Work
 Summary
 Remaining Work
 Milestone
 Level Effort

Updated Works Programme upto 20May2010 from details programme rev			3 Month Rolling Programme				28-May-10 10:39			
Activity ID	Activity Name	Original Duration	Remaining Duration	Start	Finish	Total Float	2010			
							May	Jun	Jul	Aug
A05400	Casting Cassion Seawall SP 19-20 (Type 1)(Land)	45	45	20-Jul-10	02-Sep-10	6				
A05500	Casting Cassion Seawall SP 20-21 (Type 1BR)(Land)	45	45	25-Jul-10	07-Sep-10	6				
A05600	Casting Cassion Seawall SP 21-22 (Type 1)(Land)	45	45	30-Jul-10	12-Sep-10	6				
Package 4 of Caisson Seawall SP22-28 6nrs		50	50	04-Aug-10	22-Sep-10	21				
A08000	Casting Cassion Seawall SP 22-23 (Type 1)(Land)	45	45	04-Aug-10	17-Sep-10	21				
A08100	Casting Cassion Seawall SP23-24 (Type 1)(Land)	45	45	09-Aug-10	22-Sep-10	21				
Package 5 of Caisson Seawall SP29-32 & 36-40 7nrs		25	25	14-Aug-10	07-Sep-10	21				
A09500	Casting Cassion Seawall SP 36-37 (Type 3A-R)(Land)	25	25	14-Aug-10	07-Sep-10	21				
PRE-CAST SEAWALL BLOCK		117	117	06-May-10 A	14-Sep-10	3				
1st Barge of Seawall Block SP1-2		4	0	06-May-10 A	09-May-10 A					
A20120	Transport Seawall Block SP1-2 to Site	4	0	06-May-10 A	09-May-10 A					
2nd Barge of Seawall Block SP2-3		4	0	06-May-10 A	09-May-10 A					
A20220	Transport Seawall block SP2-3 to Site	4	0	06-May-10 A	09-May-10 A					
3rd Barge of Seawall Block SP6-7		50	50	06-May-10 A	09-Jul-10	0				
A20300	Casting Seawall Block SP6-7 137nrs	40	7	06-May-10 A	27-May-10	25				
A20310	Curing Seawall Block SP6-7	14	14	28-May-10	10-Jun-10	25				
A20320	Transport seawll block SP6-7 to site	4	4	06-Jul-10	09-Jul-10	0				
4th Barge of Seawall Block SP8-9		57	57	20-May-10 A	16-Jul-10	0				
A20400	Casting Seawall Block SP8-9 185nrs	40	39	20-May-10 A	28-Jun-10	0				
A20410	Curing Seawall Block SP8-9	14	14	29-Jun-10	12-Jul-10	0				
A20420	Transport seawall block SP8-9 to site	4	4	13-Jul-10	16-Jul-10	0				
5th Barge of Seawall Block SP10-11a		54	54	30-Jun-10	22-Aug-10	26				
A20500	Casting Seawall Block SP10-11a 103nrs	40	40	30-Jun-10	08-Aug-10	0				
A20510	Curing Seawall Block SP10-11a	14	14	09-Aug-10	22-Aug-10	26				
6th Barge of Seawall Block SP14-15		37	37	09-Aug-10	14-Sep-10	0				
A20600	Casting Seawall Block SP14-15 192nrs	37	37	09-Aug-10	14-Sep-10	0				
SECTION 1 OF WORKS (290 DAYS)		101	101	21-Apr-10A	30-Aug-10	0				
SEAWALLS AND RECLAMATION WORKS		101	101	21-Apr-10A	30-Aug-10	0				
PORTION NPR1		101	101	21-Apr-10 A	30-Aug-10	0				
DREDGING		7	0	21-Apr-10 A	20-May-10 A					
11320	Prepare & Submit Dredging Report	7	0	21-Apr-10 A	20-May-10 A					
SEAWALL CONSTRUCTION		98	101	21-May-10 A	30-Aug-10	0				
Package 1 SP3-6 & 7-8 5nrs		98	101	21-May-10 A	30-Aug-10	0				

Actual Work
 Critical Remaining Work
 Summary
 Remaining Work
 Milestone
 Level Effort

Updated Works Programme upto 20May2010 from details programme rev			3 Month Rolling Programme				28-May-10 10:39			
Activity ID	Activity Name	Original Duration	Remaining Duration	Start	Finish	Total Float	2010			
							May	Jun	Jul	Aug
12100	Seawall foundation rockfill grade 400 (13071m3)	4	4	21-May-10 A	26-May-10	3				
12900	Rockfill slope survey checking	3	3	25-May-10	27-May-10	3				
12910	Levelling Stone & Toe Block SP 3-6	15	15	01-Jun-10	15-Jun-10	0				
12920	Levelling Stone & Toe Block SP 6-7	7	7	16-Jun-10	22-Jun-10	0				
12930	Levelling Stone & Toe Block SP 7-8	7	7	23-Jun-10	29-Jun-10	0				
12940	Float Out caisson seawalls (SP3-6 & 7-8) 5nrs	2	2	22-Jun-10	23-Jun-10	6				
12950	Install caisson seawall (SP 3 to 6 & 7 to 8) 5 nos.	10	10	30-Jun-10	09-Jul-10	0				
13800	Rockfill grade 200 inside caisson seawall	6	6	10-Jul-10	16-Jul-10	0				
13810	Install Seawall Blocks SP6-7	7	7	10-Jul-10	16-Jul-10	0				
13820	Geotextile type A & filter layer below -6.65mPD	6	6	10-Jul-10	16-Jul-10	0				
14700	Construct in-situ caisson seawall (SP3 to 6 & 7 to 8) 5nos	30	30	27-Jul-10	30-Aug-10	0				
15200	Rockfill type A, geotextile type A & filter layer above -6.65m	8	8	27-Jul-10	04-Aug-10	0				
15250	Seawall foundation 0.5T amour and filter layer below -6.65	14	14	05-Aug-10	20-Aug-10	3				
RECLAMATION		38	38	17-Jul-10	30-Aug-10	0				
15400	Reclamation upto -6.65mPD	8	8	17-Jul-10	26-Jul-10	0				
15600	Reclamation upto finish level (40500m3)	22	22	05-Aug-10	30-Aug-10	0				
SECTION 1A OF WORKS (230 DAYS)		94	76	14-Apr-10 A	04-Aug-10	0				
SEAWALLS AND RECLAMATION WORKS		85	67	14-Apr-10 A	26-Jul-10	9				
PORTION NPR1A		85	67	14-Apr-10 A	26-Jul-10	9				
DREDGING		9	0	14-Apr-10 A	04-May-10 A					
10300	Remove of existing Causeway Bay East breakwater (4605	9	0	14-Apr-10 A	04-May-10 A					
SEAWALL CONSTRUCTION		25	26	05-May-10 A	15-Jun-10	24				
Package 1		25	26	05-May-10 A	15-Jun-10	24				
11700	Laying geotextile Type A	2	0	05-May-10 A	05-May-10 A					
11800	Seawall foundation rockfill grade 400 (3734m3)	4	0	06-May-10 A	09-May-10 A					
12800	Rockfill Slope survery checking	1	0	10-May-10 A	10-May-10 A					
12810	Levelling Stone & Toe Block SP 2-3	7	0	10-May-10 A	14-May-10 A					
12820	Install Seawall Blocks SP 2-3 (-7.5mPD to -5.3mPD)	3	0	15-May-10 A	19-May-10 A					
12830	Levelling Stone & Toe Block SP 1-2	7	3	19-May-10 A	23-May-10	0				
12840	Install Seawall Blocks SP 1-2	4	4	24-May-10	27-May-10	0				
12850	Install Seawall Blocks SP 2-3 (-3.95mPD to +0.1mPD)	3	3	28-May-10	30-May-10	0				
12860	Geotextile type A & filter layer below -6.65mPD	4	4	31-May-10	03-Jun-10	19				
15160	Rockfill type A, geotextile type A & filter layer above -6.65m	6	6	09-Jun-10	15-Jun-10	19				

Actual Work
 Critical Remaining Work
 Summary
 Remaining Work
 Milestone
 Level Effort

Updated Works Programme upto 20May2010 from details programme rev		3 Month Rolling Programme					28-May-10 10:39			
Activity ID	Activity Name	Original Duration	Remaining Duration	Start	Finish	Total Float	2010			
							May	Jun	Jul	Aug
15170	Seawall foundation 0.5T amour and filter layer below -6.65	12	12	31-May-10	12-Jun-10	17				
RECLAMATION		43	43	04-Jun-10	26-Jul-10	0				
15300	Reclamation upto -6.65mPD	4	4	04-Jun-10	08-Jun-10	19				
15500	Reclamation upto finish level (27000m3)	14	14	10-Jul-10	26-Jul-10	0				
CONSTRUCT CAUSEWAY BAY EAST BREAKWATER		2	2	31-May-10	01-Jun-10	53				
16100	Construct Causeway Bay East breakwater	2	2	31-May-10	01-Jun-10	53				
DRAINAGE WORKS		8	8	27-Jul-10	04-Aug-10	0				
PORTION NPR1A		8	8	27-Jul-10	04-Aug-10	0				
15900	Construct 375 U-channel	8	8	27-Jul-10	04-Aug-10	0				
COPINGS		18	18	30-Jun-10	21-Jul-10	4				
PORTION NPR1A		18	18	30-Jun-10	21-Jul-10	4				
15700	Mass concrete copings (2 bays)	18	18	30-Jun-10	21-Jul-10	4				
SECTION 2 OF WORKS (470 DAYS)		125	94	15-Apr-10 A	23-Aug-10	0				
SEAWALLS AND RECLAMATION WORKS		124	93	15-Apr-10 A	22-Aug-10	0				
PORTION NPR2		124	93	15-Apr-10 A	22-Aug-10	0				
DREDGING		46	21	15-Apr-10 A	15-Jun-10	0				
11400	Dredging in Portion NPR2 (86488m3)	25	11	15-Apr-10 A	03-Jun-10	0				
11420	Prepare and submit Dredging Report	10	10	04-Jun-10	15-Jun-10	0				
SEAWALL CONSTRUCTION		65	65	19-Jun-10	22-Aug-10	0				
12400	Seawall foundation rockfill grade 400 (41082m3)	11	11	19-Jun-10	02-Jul-10	0				
13100	Rockfill slope survey checking	6	6	03-Jul-10	09-Jul-10	0				
Package 2 SP9-10, 11a-14 & 15-16 6nrs		44	44	10-Jul-10	22-Aug-10	0				
17210	Levelling Stone & Toe Block SP 8-9	7	7	10-Jul-10	16-Jul-10	0				
17220	Install Seawall Blocks SP8-9	7	7	17-Jul-10	23-Jul-10	0				
17230	Levelling Stone & Toe Block SP 9-10	5	5	24-Jul-10	28-Jul-10	0				
17240	Levelling Stone & Toe Block SP10-11a	7	7	29-Jul-10	04-Aug-10	0				
17250	Levelling Stone & Toe Block SP 11a-14	18	18	05-Aug-10	22-Aug-10	0				
DRAINAGE WORKS		84	84	01-Jun-10	23-Aug-10	0				
PORTION NPR2		84	84	01-Jun-10	23-Aug-10	0				
18290	Casting blockwork wall for open channel T	60	60	01-Jun-10*	30-Jul-10	2				
18310	Rockfill Type A for open channel T	5	5	27-Jul-10	31-Jul-10	0				
18320	Levelling Stone for open channel T	5	5	02-Aug-10	06-Aug-10	0				
18330	Blockwork wall for open channel T	5	5	07-Aug-10	12-Aug-10	0				

Actual Work
 Critical Remaining Work
 Summary
 Remaining Work
 ◆ Milestone
 Level Effort

Updated Works Programme upto 20May2010 from details programme rev		3 Month Rolling Programme					28-May-10 10:39			
Activity ID	Activity Name	Original Duration	Remaining Duration	Start	Finish	Total Float	2010			
							May	Jun	Jul	Aug
18340	Rockfill Type A behind open channel T	5	5	13-Aug-10	18-Aug-10	0				
18350	Geotextile Type A & Filter of open channel T	4	4	19-Aug-10	23-Aug-10	0				
SECTION 3 OF WORKS (600 DAYS)		69	69	04-Jun-10	25-Aug-10	0				
SEAWALLS AND RECLAMATION WORKS		69	69	04-Jun-10	25-Aug-10	0				
PORTION NPR3		69	69	04-Jun-10	25-Aug-10	0				
DREDGING		69	69	04-Jun-10	25-Aug-10	0				
11428	Dredging in Portion NPR3 (98844m3)	34	34	04-Jun-10	15-Jul-10	35				
11430	Protection & Precautionary measures for Existing Island Ea	50	50	28-Jun-10	25-Aug-10	0				
SECTION 6 OF WORKS (120 DAYS)		17	0	27-Mar-10 A	30-Apr-10 A					
WORKS IN PORTIONS NPR5B,NPR5C,NPR5D AND NPR5E		17	0	27-Mar-10 A	30-Apr-10 A					
19650	Erection noise absorptive panel	14	0	27-Mar-10 A	30-Apr-10 A					
19700	Exterior finish of decorative panel	5	0	12-Apr-10 A	30-Apr-10 A					

Actual Work
 Remaining Work
 Critical Remaining Work
 Milestone
 Summary
 Level Effort

Contract No. HK/2009/01

Contract Title : Wan Chai Development Phase II - Central - Wan Chai Bypass at HKCEC

Working Programme for Marine Works (Dredging and Backfilling)

ACTIVITY	START	FINISH	2010												2011												2012												2013																							
			Feb	Mar	Apr	May	Jun	Jul	Aug	Sep	Oct	Nov	Dec	Jan	Feb	Mar	Apr	May	Jun	Jul	Aug	Sep	Oct	Nov	Dec	Jan	Feb	Mar	Apr	May	Jun	Jul	Aug	Sep	Oct	Nov	Dec	Jan	Feb	Mar	Apr	May	Jun	Jul	Aug	Sep	Oct	Nov	Dec													
Submissions before Works Commencement																																																														
Submit silt curtain deployment plan	31/3/10	31/3/10	◆																																																											
Submit silt screen deployment plan	31/3/10	31/3/10	◆																																																											
Submit measures to mitigate noise impact	31/3/10	31/3/10	◆																																																											
Cross Harbour Watermains from WCN to TST (DP6)																																																														
Trench dredging for marine watermains installation	29/4/10	28/10/10	■																																																											
Backfilling for watermain	28/1/11	14/12/11													■																																															
Reclamation Works at HKCEC Water Channel (DP3)																																																														
Dredging at HKCEC Water Channel (Western Part)	1/6/10	1/8/10	■																																																											
Backfilling to +3.5mPD (Western Part)	17/8/10	6/2/11													■																																															
Dredging at HKCEC Water Channel (Middle Part)	2/8/10	6/1/11													■																																															
Backfilling to +3.5mPD (Middle Part)	21/2/11	1/6/11													■																																															
Dredging at HKCEC Water Channel (Eastern Part)	1/12/12	31/12/12																																					■																							
Backfilling to +3.5mPD (Eastern Part)	16/1/13	30/4/13																																																	■											

**Dredging & Reclamation Works Programme Summary
(based on Initial Works Programme Rev. 0)**

ID	Task Name	Duration	Start	Timeline																
				2010	2011	2012	2013	2014	2015											
				Q4	Q1	Q2	Q3	Q4	Q1	Q2	Q3	Q4	Q1	Q2	Q3	Q4	Q1	Q2	Q3	Q4
1	HK/2009/02-Marine & Reclamation Works	2008 d	Thu 28/1/10	[Summary bar spanning from Q4 2009 to Q4 2015]																
2	Contract Commencement	0 d	Thu 28/1/10	[Milestone diamond at start of timeline]																
3	General	1879 d	Mon 22/2/10	[Summary bar for General tasks]																
4	Submission & obtain approval for marine GI	21 d	Mon 22/2/10	[Task bar]																
5	Stage 1 Marine GI for reclamation	30 d	Mon 15/3/10	[Task bar]																
6	Engineer's Design review for Dredging of WCR1, WCR2 & WCR4	30 d	Mon 22/3/10	[Task bar]																
7	Relocation of New Star Ferry Pier	0 d	Tue 18/3/14	[Milestone diamond]																
8	Demolition of Existing Star Ferry Pier	100 d	Tue 18/3/14	[Task bar]																
9	Stage 2 Marine GI for Reclamation	14 d	Tue 18/3/14	[Task bar]																
10	Engineer's Design review for Dredging of WCR3	21 d	Tue 25/3/14	[Task bar]																
11	Complete Diversion of Hung Hing Road Traffic Back to Original	20 d	Fri 6/2/15	[Task bar]																
12	Excavate & remove top of d-wall for permanent seawall construction	50 d	Wed 25/2/15	[Task bar]																
13	Submarine Outfall	500 d	Tue 21/9/10	[Summary bar for Submarine Outfall]																
14	Dredging, Laying and Backfilling of Submarine Outfall Pipe at Sea	500 d	Tue 21/9/10	[Task bar]																
15	Phase 1 - WCR1	158 d	Wed 21/4/10	[Summary bar for Phase 1 - WCR1]																
16	Mobilization of plants	1 d	Wed 21/4/10	[Task bar]																
17	Seabed dredging	63 d	Wed 21/4/10	[Task bar]																
18	Bedding Filling and Permanent seawall (precast cassion)	60 d	Tue 22/6/10	[Task bar]																
19	Bulk reclamation	37 d	Fri 20/8/10	[Task bar]																
20	Phase 2 - WCR2	149 d	Thu 1/3/12	[Summary bar for Phase 2 - WCR2]																
21	Mobilization of plants	1 d	Thu 1/3/12	[Task bar]																
22	Temp seawall and Seabed dredging	77 d	Thu 1/3/12	[Task bar]																
23	Bulk reclamation	73 d	Wed 16/5/12	[Task bar]																
24	Phase 3 - TWCR4 & WCR4	98 d	Sat 28/4/12	[Summary bar for Phase 3 - TWCR4 & WCR4]																
25	Mobilization of plants	1 d	Sat 28/4/12	[Task bar]																
26	Temp Seawall and Seabed dredging	75 d	Sat 28/4/12	[Task bar]																
27	Bulk & temp reclamation	24 d	Wed 11/7/12	[Task bar]																
28	Phase 4 - WCR3	294 d	Tue 18/3/14	[Summary bar for Phase 4 - WCR3]																
29	Mobilization of plants	1 d	Tue 18/3/14	[Task bar]																
30	Seabed dredging for Permanent Seawall	112 d	Tue 18/3/14	[Task bar]																
31	Backfill and permanent seawall (precast cassion)	108 d	Tue 8/7/14	[Task bar]																
32	Bulk reclamation	74 d	Fri 24/10/14	[Task bar]																
33	Phase 5 - Construct Permanent Seawall Blocks along curved coastline & Remove TWCR4	105 d	Wed 15/4/15	[Summary bar for Phase 5 - Construct Permanent Seawall Blocks along curved coastline & Remove TWCR4]																
34	Mobilization of plants	1 d	Wed 15/4/15	[Task bar]																
35	Dredging and Filling for permanent seawall construction	50 d	Wed 15/4/15	[Task bar]																
36	Construction of Permanent Seawall Blocks for curved coastline	56 d	Wed 3/6/15	[Task bar]																
37	Remove temp seawall and reinstate the location of TWCR4	30 d	Mon 29/6/15	[Task bar]																

Project: Reclamation Works Programme
Date: Tue 9/3/10

Task		Summary		Rolled Up Progress		Project Summary	
Progress		Rolled Up Task		Split		Group By Summary	
Milestone		Rolled Up Milestone		External Tasks		Deadline	